




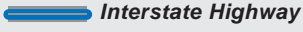
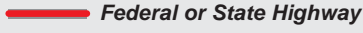






Town of Wayland, Massachusetts

DISCLAIMER: The information depicted on this map is for planning purposes only. This data is not adequate for legal boundary definition, regulatory interpretation, or conveying purposes. For more info, please contact The Town of Wayland Surveying Department at: 41 Cochituate Rd, Wayland, MA 01778, or telephone (508) 358-3654. Town maps are available online, at: <http://www.wayland.ma.us/>

Map Features

-  **Town Building**
-  **Public Safety Building**
-  **Public School**
-  **Golf Course**
-  **Town Cemetery**
-  **Interstate Highway**
-  **Federal or State Highway**
-  **Primary Town Road**
-  **Secondary Street**
(ONE WAY)
-  **Unpaved Street**
-  **Town Boundary**



MAP UPDATED ON 04/2017
CARTOGRAPHER: B DECKER



Selected Town Owned Address (Par ID)

- (A)** 0 Shermans Bridge Rd (07-019/20)
- (B)** 0 Orchard Ln (18-056)
- (C)** 86 Claypit Hill Rd (19-072/72A)
- (D)** 0 Boston Post Rd (22-001/002)
- (E)** 41 Cochituate Rd (23-001)
- (F)** 24 Boston Post Rd (23-007/08)
- (G)** 5 Concord Rd (23-094)
- (H)** 202 Old Conn. Pa (33-001C)
- (I)** 0 Sycamore Rd (42D-070/115-118)
- (J)** 19, 21 Garden Pa (43A-033/33A)
- (K)** 195, 207 Main St (47D-005,58C)
- (L)** 396, 412 Commonwealth Rd (48-098, 49-064B)

Non-Town Owned Address (Par ID)

- (M)** 400 Boston Post Rd (23-052L, 23-052S, 23-052M)

