

**TORRINGTON FIRE HEADQUARTERS
EMERGENCY DISPATCH EXPANSION PROJECT / E.O.C.**

**111 WATER STREET
TORRINGTON, CONNECTICUT**

ADDENDUM No. 2

CLARIFICATIONS TO DRAWINGS

DRAWING L-1.0 – SCHEMATIC SITE PLAN

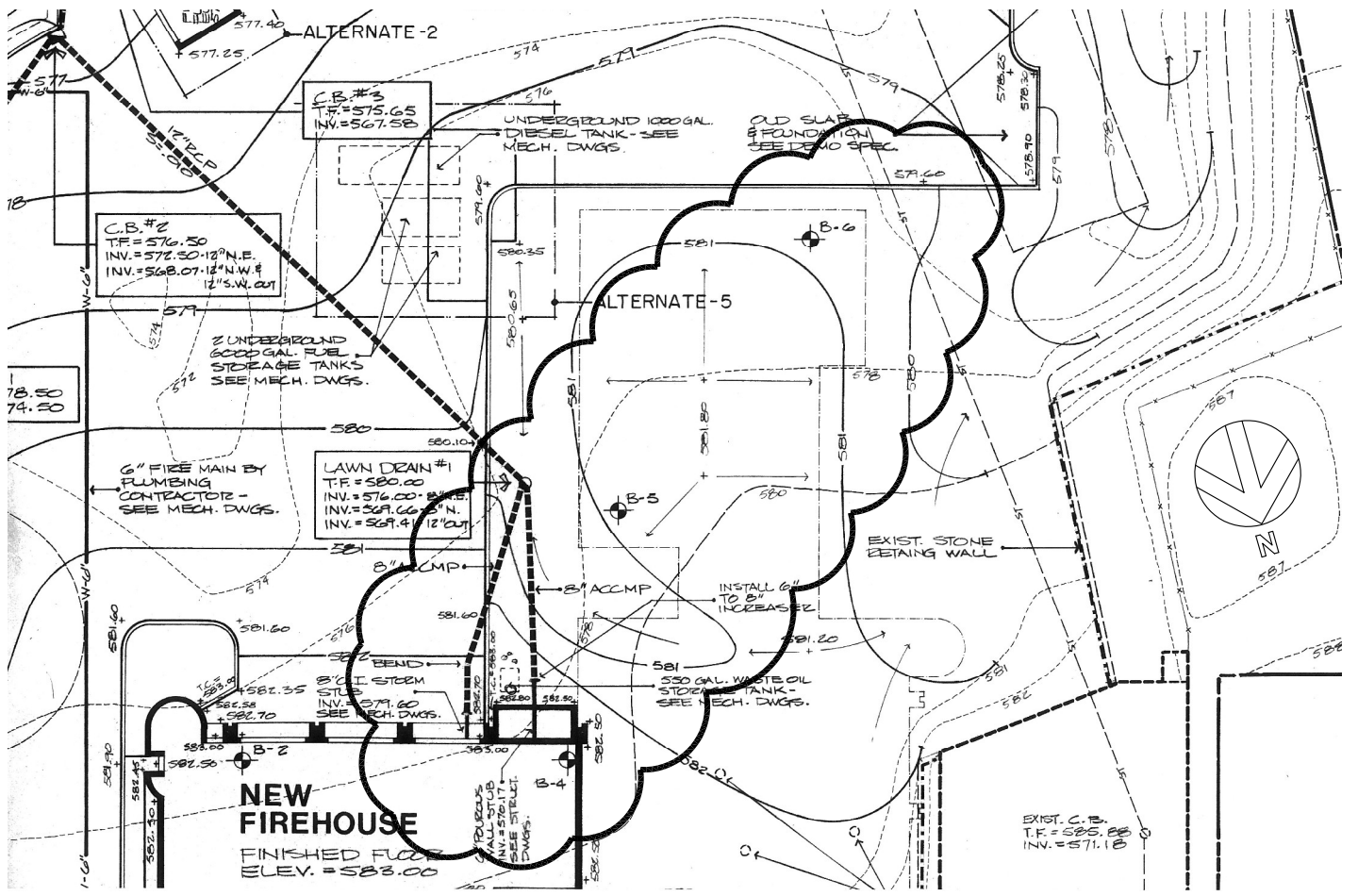
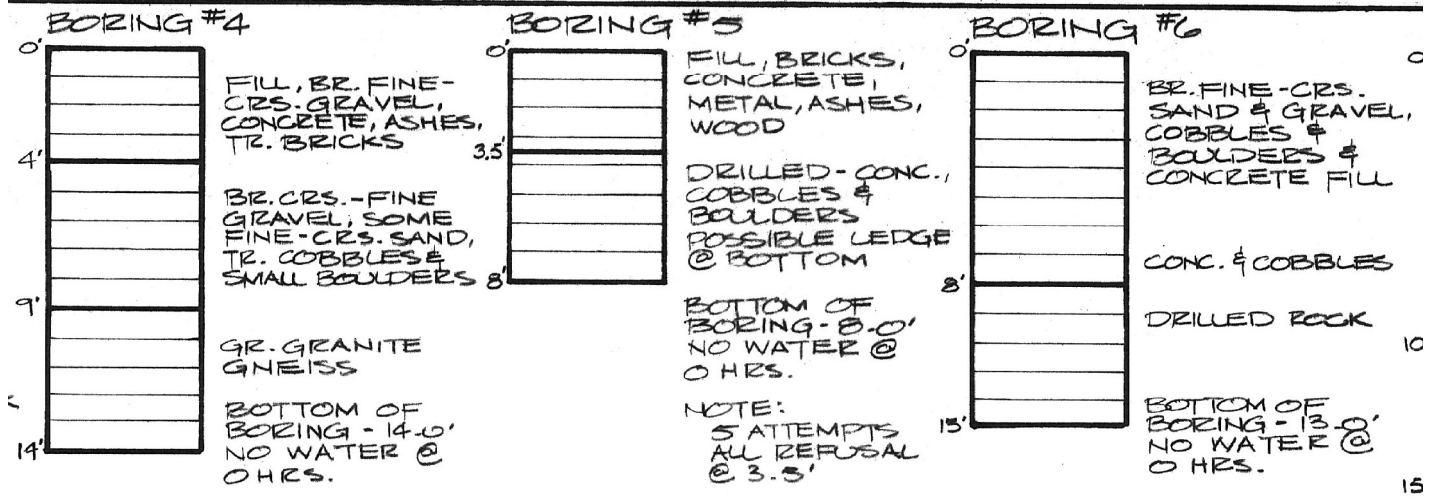
Amend the above referenced drawing to include Geotechnical Boring Log Information as indicated on the attached sketch. The information provided is as appears on the original (existing) building contract drawing L-2, Site Grading & Utilities Plan, dated Nov 1, 1977. Information shown only for boring locations #4, #5 & #6, as referenced in the general proximity of the proposed new addition.

ATTACHMENTS

Drawing SK-2 – Original Construction Boring Log Information

Dated Sept 21, 2010

END OF ADDENDUM No. 2



NOTE: THE INFORMATION SHOWN ABOVE IS COPIED FROM ORIGINAL BUILDING CONTRACT DRAWING L-2, SITE GRADING & UTILITIES PLAN, DATED NOV 1, 1977.


1 BORING LOG INFORMATION
SCALE: NO SCALE

JHJ
JACUNSKI HUMES
ARCHITECTS, LLC

15 MASSIRIO DRIVE
SUITE 101
BERLIN, CT 06037
TEL 860-828-9221
FAX 860-828-9223

PROPOSED ADDITION
TORRINGTON FIRE HEADQUARTERS
EMERGENCY DISPATCH EXPANSION PROJECT / E.O.C.

111 WATER STREET TORRINGTON, CONNECTICUT



ORIGINAL CONSTRUCTION BORING LOG INFORMATION

PROJ. NO. JHAI028	DRAWING NO.
SCALE: NO SCALE	SK-2
DATE: SEPT 21, 2010	