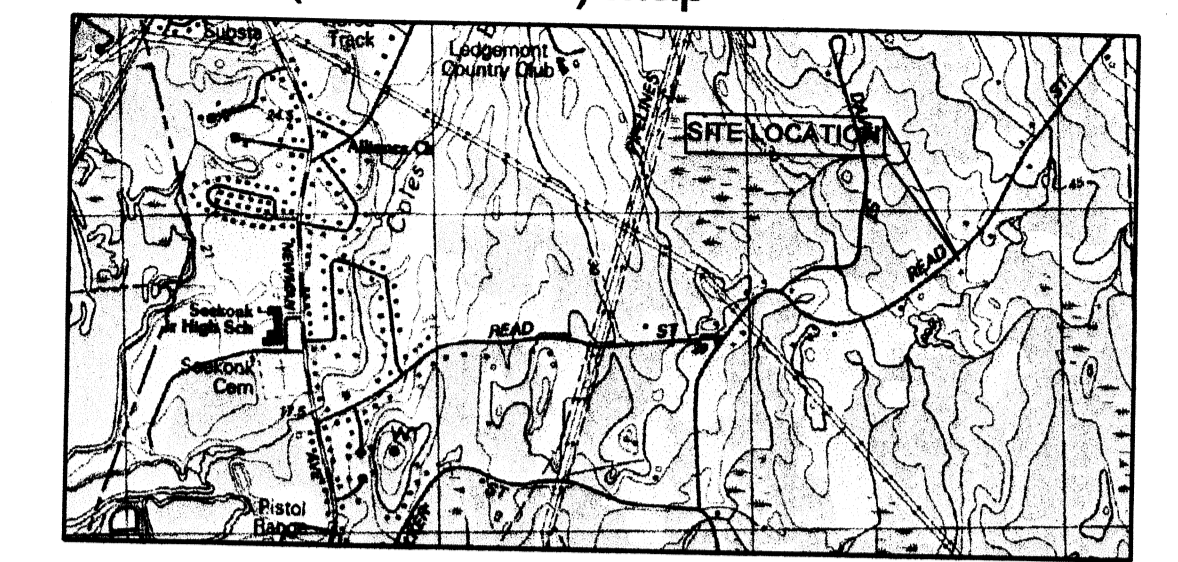




Location (not to scale) Map



Read (PUBLIC WIDTH VARIES) Street

AP 26 LOT 113
AP 26 LOT 112

AP 23 LOT 27
EDWARD AMEEN
BOOK 14066 PAGE 23
63,804 SF±
x 107
x 105.8
x 106.5
x 105.2

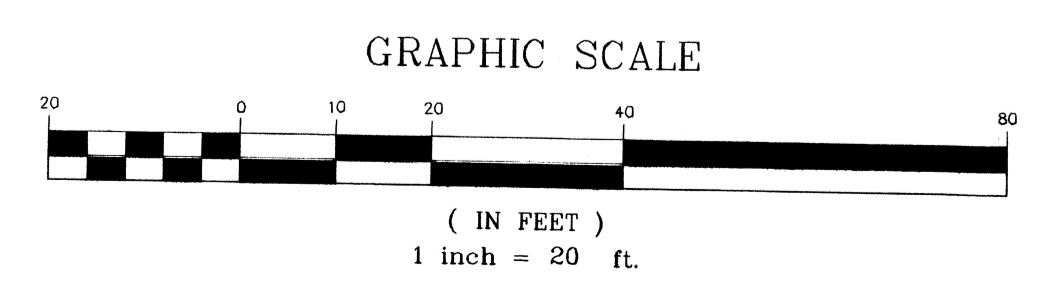
AP 23 LOT 22
FLORENCE K. TURNER
TRUSTEE
TURNER FAMILY TRUST
615 READ STREET
SEEKONK, MA 02771

AP 23 LOT 17
ROBERT BUTLER
523 READ STREET
SEEKONK, MA 02771

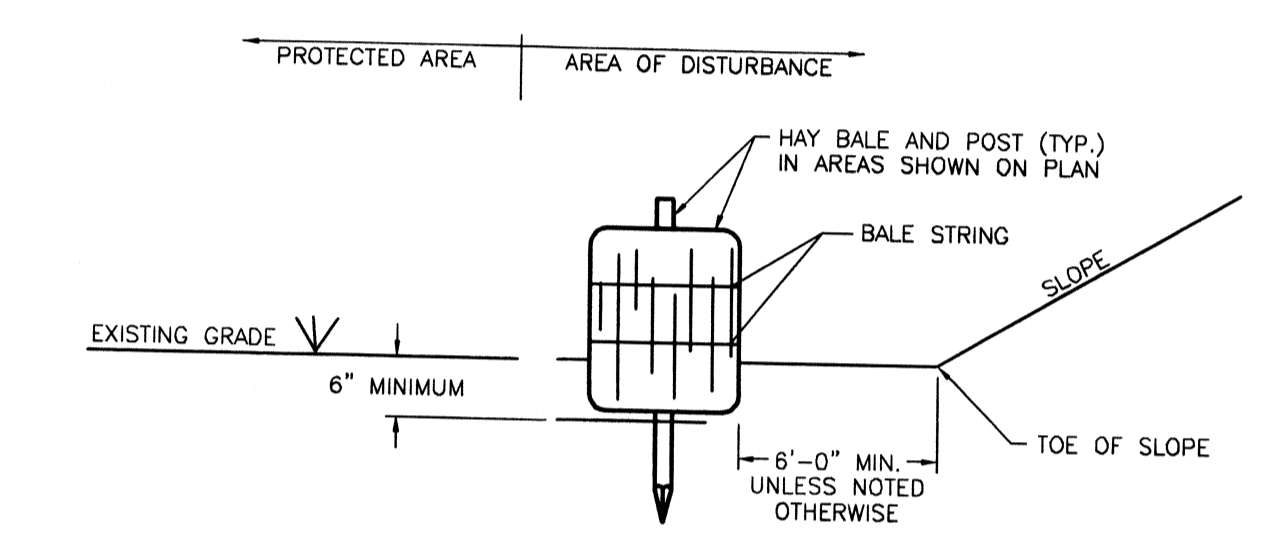
PROPOSED
4 BEDROOM
DWELLING
T.O.F. = 120.00

GARAGE
SLAB = 115.00

20'x30' BED
REMOVAL (SEE NOTE)



- GENERAL NOTES:**
- LOCUS IS COMPRISED OF LOT 23 AS SHOWN ON ASSESSOR'S MAP 27.
 - LOCUS DOES NOT LIE IN A FLOOD PLAIN AS DESIGNATED ON THE SEEKONK FLOOD INSURANCE RATE MAPS (FIRM) ISSUED BY THE FEDERAL EMERGENCY MANAGEMENT AGENCY (FEMA). FLOOD HAZARD ZONE (FLOOD PLAIN) IS SHOWN ON F.I.R.M. PANEL 250063 0005-A. FLOOD ELEVATIONS TAKEN FROM F.I.R.M..
 - READ STREET IS AN EXISTING PUBLIC ROAD.
 - OWNER OF RECORD: EDWARD AMEEN
585 READ STREET
SEEKONK, MA 02771



- HAY BALE NOTES:**
- HAY BALES ARE TO BE PLACED WITHIN A 6" MINIMUM TRENCH
 - THOROUGHLY COMPACT EXCAVATED SOILS BACK INTO THE TRENCH AFTER INSTALLATION OF EROSION CONTROL DEVICES.
 - BALE STRING SHALL BE Laid PARALLEL TO THE GROUND SURFACE
 - EACH BALE TO BE SECURELY STAKED INTO THE GROUND WITH (2) 1"x1"x3' OAK BEAN POLE.

HAY BALE DETAIL
NOT TO SCALE

Received
JUN 27 2005
Con. Comm.


REQUEST FOR DETERMINATION (R.D.A.)
PROPOSED BUILDING PLAN

APPLICANT
EDWARD AMEEN
585 READ STREET
SEEKONK, MA 02771

A.P. 23 LOT 27

585 READ STREET, SEEKONK, MA

SCALE: 1" = 20' DRAWN BY: CEA DATE: APRIL 26, 2005
REV: JUNE 20, 2005



INSITE
Engineering Services, LLC

PROFESSIONAL ENGINEERS
and LAND SURVEYORS
Seekonk Professional Center Suite #4
1563 Fall River Avenue
Seekonk, Massachusetts 02771
Phone: (508) 336-4500
Fax: (508) 336-4558