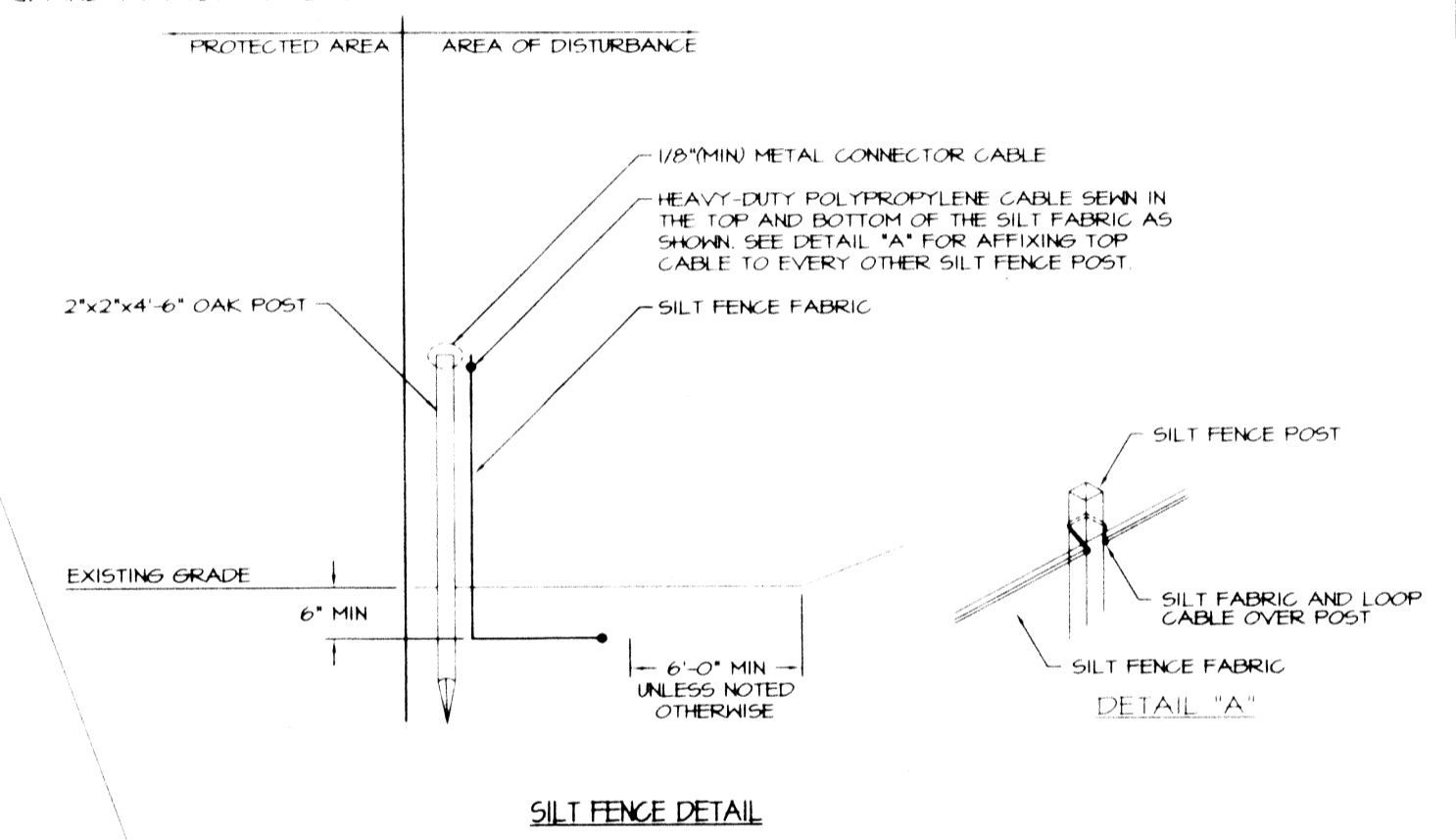


ASSESSORS PLAT 22 - LOT 31
ALLEN W. AND KARLA N. TRACY

ASSESSORS PLAT 22 - LOT 10
ARTHUR J. AND MARION H. READY



PROSPECT STREET

ASSESSORS PLAT 22 - LOT 28
KARIN L. KENT

S85°37'30"E
243.88'

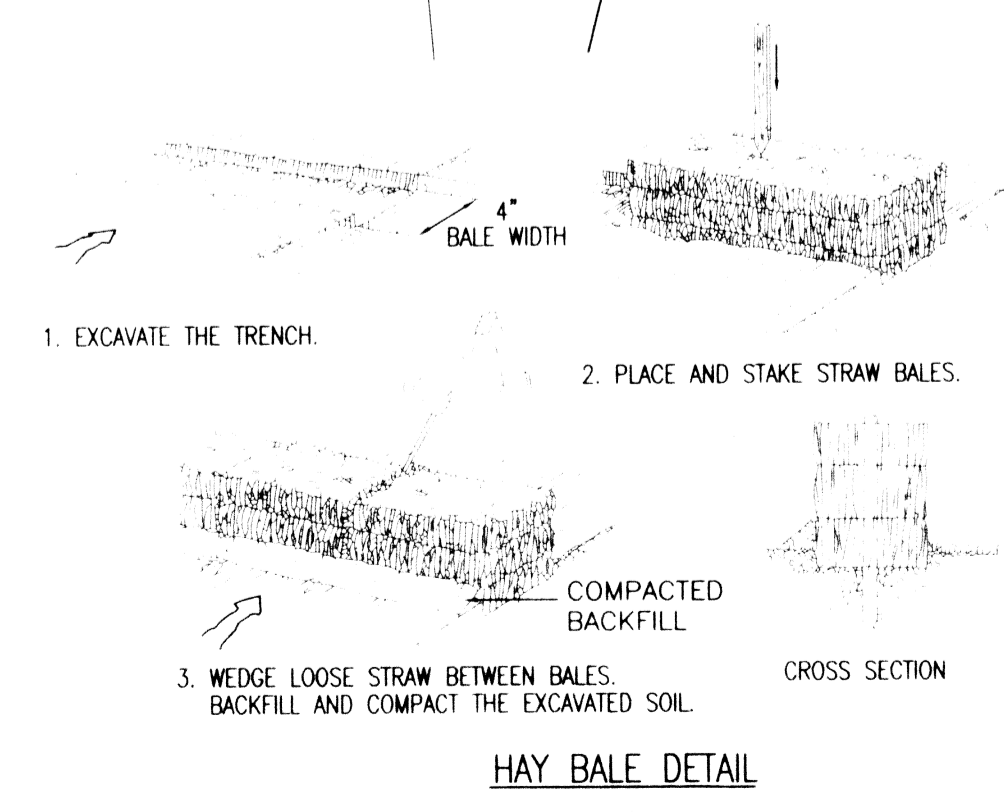
S 73°37'30"E
118.00'

S 20°05'00"E
132.00'

N 88°21'30"W
293.00'

ASSESSORS PLAT 22 - LOT 25
ARTHUR J. AND PAULA P. DeBLOIS

PLAN
SCALE: 1" = 30'



EROSION AND SEDIMENTATION CONTROL

- 1) All perimeter erosion and sedimentation controls must be installed prior to the commencement of earthwork.
- 2) Accessible reserves of hay bales and stakes are to be maintained on site for routine maintenance and in the event of unanticipated problems requiring emergency response.
- 3) Silt fence should be installed in accordance with the details provided.
- 4) No work is to occur on the wetland side of the perimeter erosion and sedimentation controls. All perimeter controls serve as the project limit of disturbance.
- 5) No stones, brush, construction debris, litter, or other materials are to be deposited on the wetland side of the erosion and sedimentation controls.
- 6) All disturbed soils not designated for other surface treatment are to be loamed and seeded immediately following final grading.
- 7) Appropriate precautions should be taken to prevent the transport of soil off site from construction equipment.
- 8) All perimeter erosion and sedimentation controls must be properly maintained and must remain in place until the soils have been stabilized to the satisfaction of the Engineer and the Seekonk Conservation Commission.

Received
AUG 06 2001
Con. Comm.

ASSESSOR'S PLAT 22
LOT 26
ZONE: R-4
OWNER:
BRUNO D. AND M. JACQUELINE MAROVELLI
406 PROSPECT STREET
SEEKONK, MASSACHUSETTS 02711
AREA = 1.41 ACRES
DEED BOOK 8427 - PAGE 103



PLOT PLAN
BRUNO D. AND M. JACQUELINE MAROVELLI
406 PROSPECT STREET
SEEKONK, MASSACHUSETTS

CAPUTO AND WICK LTD.
1150 PAWTUCKET AVE.
RUMFORD, R.I. 02916
401-434-8880

DATE
AUGUST 1, 2001
SHEET
1 OF 1

EDGE OF RESOURCE AREA AS IDENTIFIED ON SITE PLAN FOR WILLIAM AND CYNTHIA MASON DATED 3/4/95, REV. 6/23/95 DEP FILE NO SE 64-330

ASSESSORS PLAT 22 - LOT 2
WILLIAM T. AND CYNTHIA C. MASON

BORDERING VEGETATED WETLAND

BORDERING VEGETATED WETLAND

EDGE OF 25' BUFFER STRIP

GARAGE UNDER CONSTRUCTION

EXISTING BIT. CONC. DRIVE

EXISTING SILT FENCE

PROPOSED POOL

PROPOSED DECK


EXISTING 2 STORY 4 BEDROOM DWELLING
T.F. = 110.35

ASSESSORS PLAT 22 - LOT 26
BRUNO D. AND M. JACQUELINE MAROVELLI

APPROX. LOCATION OF SYSTEM

LAWN

SEE ATTACHED SEWAGE DISPOSAL SYSTEM PLAN FOR EXISTING AND PROPOSED GRADES, SOIL CONDITIONS ETC.



Projects\Massachusetts\Seekonk\rr\prospectstreet\Marovelli\K14.dwg