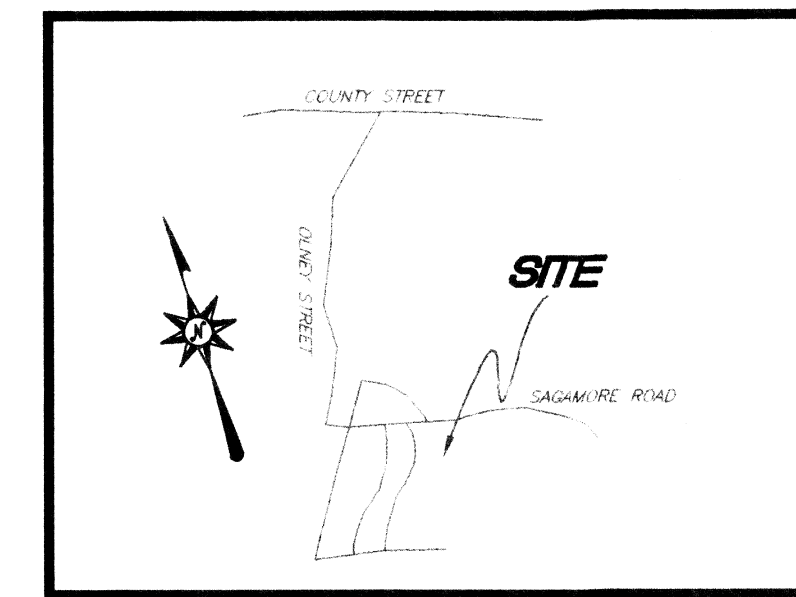



NOTES / REFERENCES

- REFERENCE IS MADE TO THE FOLLOWING MAP OF RECORD:
"WILLOW ESTATES SECTION #18 SEEKONK, MASSACHUSETTS BELONGING TO C.A. LINDBERG, INC. BY WATERMAN ENG. CO. INC. JUNE 1977 SCALE 1"=50'
- THESE PREMISES CONSIST OF LOTS 1-4, 4A, 5-10, 46-48 & 51 AS DELINEATED ON ASSESSORS PLAT NO. 6, SEEKONK, MASSACHUSETTS.
- THESE PREMISES ARE SUBJECT TO NO KNOWN RIGHTS OF WAY, EASEMENTS OR AGREEMENTS OF RECORD.
- THESE PREMISES ARE BENEFITED BY NO KNOWN RIGHTS OF WAY, EASEMENTS OR AGREEMENTS OF RECORD.
- THE UTILITIES SHOWN HEREON ARE FROM VISUAL INSPECTION OF THE SITE AND RECORDS OBTAINED FROM UTILITY COMPANIES AND MUNICIPAL AGENCIES. THE LOCATIONS OF THESE UTILITIES AND ANY OTHERS THAT MAY BE ON OR ADJACENT TO THIS SITE MUST BE VERIFIED BY THE CONTRACTOR PRIOR TO ANY CONSTRUCTION OR EXCAVATION.



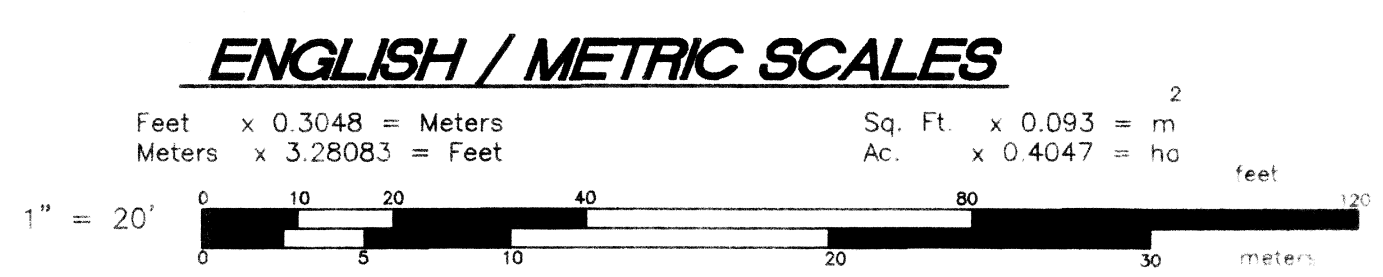
LOCUS MAP
NOT TO SCALE

FAITH CHRISTIAN CENTER



LEGEND

N/F	- NOW OR FORMERLY	PK NAIL	- MASONRY NAIL
A.P.	- ASSESSORS PLAT	PED.	- PEDESTRIAN
DH	- DRILL HOLE	MHB	- MASSACHUSETTS HIGHWAY BOUND
(FND.)	- FOUND	FE	- FLARED END
±	- PLUS OR MINUS	RCP	- REINFORCED CONCRETE PIPE
S.F.	- SQUARE FEET	x 10.8	- SPOT GRADE
-----	- STONE WALL	-15-	- EXISTING CONTOUR
x-----x	- FENCE	INV.	- INVERT
SITY	- STORY	CB	- CATCH BASIN
AC	- ACRES	SM	- SANITARY SEWER MANHOLE
W/F	- WOOD FRAMED	SDM	- STORM DRAIN MANHOLE
SHP	- STATE HIGHWAY PLAT	EM	- ELECTRIC HANDHOLE
R/W	- RETAINING WALL	W	- WATER GATE




CERTIFICATION

I CERTIFY THAT THIS PLAN CONFORMS WITH THE RULES AND REGULATIONS OF THE REGISTERS OF DEEDS, AND THE PROPERTY LINES AND WAYS SHOWN WERE ESTABLISHED PRIOR TO THIS PLAN AND THAT NO NEW PROPERTY LINES OR WAYS ARE SHOWN.

DATED: 10-3-91 SIGNED: *[Signature]*
RICHARD S. LIPSITZ, PLS NO. 39691
CROSSMAN ENGINEERING, INC.

FOR REGISTRY USE

NO.	DATE	REVISION	BY



CROSSMAN ENGINEERING, INC.
Engineers & Surveyors
151 Centerville Road
Warwick, Rhode Island

PARTIAL BOUNDARY SURVEY PLAN
ASSESSORS PLAT 6 LOT 5
SAGAMORE ROAD
MASSACHUSETTS
PREPARED FOR
FAITH CHRISTIAN CENTER
SEEKONK

FILE NO. 478.181 DATE: OCT 3, 1997 SCALE: 1"=20' SHEET 1 OF 1

COPYRIGHT © 1997 CROSSMAN ENGINEERING, INC. THESE DRAWINGS ARE THE PROPERTY OF THE ENGINEER/SURVEYOR AND HAVE BEEN PREPARED FOR THE OWNER FOR THIS PROJECT AT THIS SITE AND ARE NOT TO BE USED FOR ANY OTHER PURPOSE, LOCATION OR OWNER WITHOUT WRITTEN CONSENT OF THIS OWNER OR ONE OF ITS DIRECTORS.