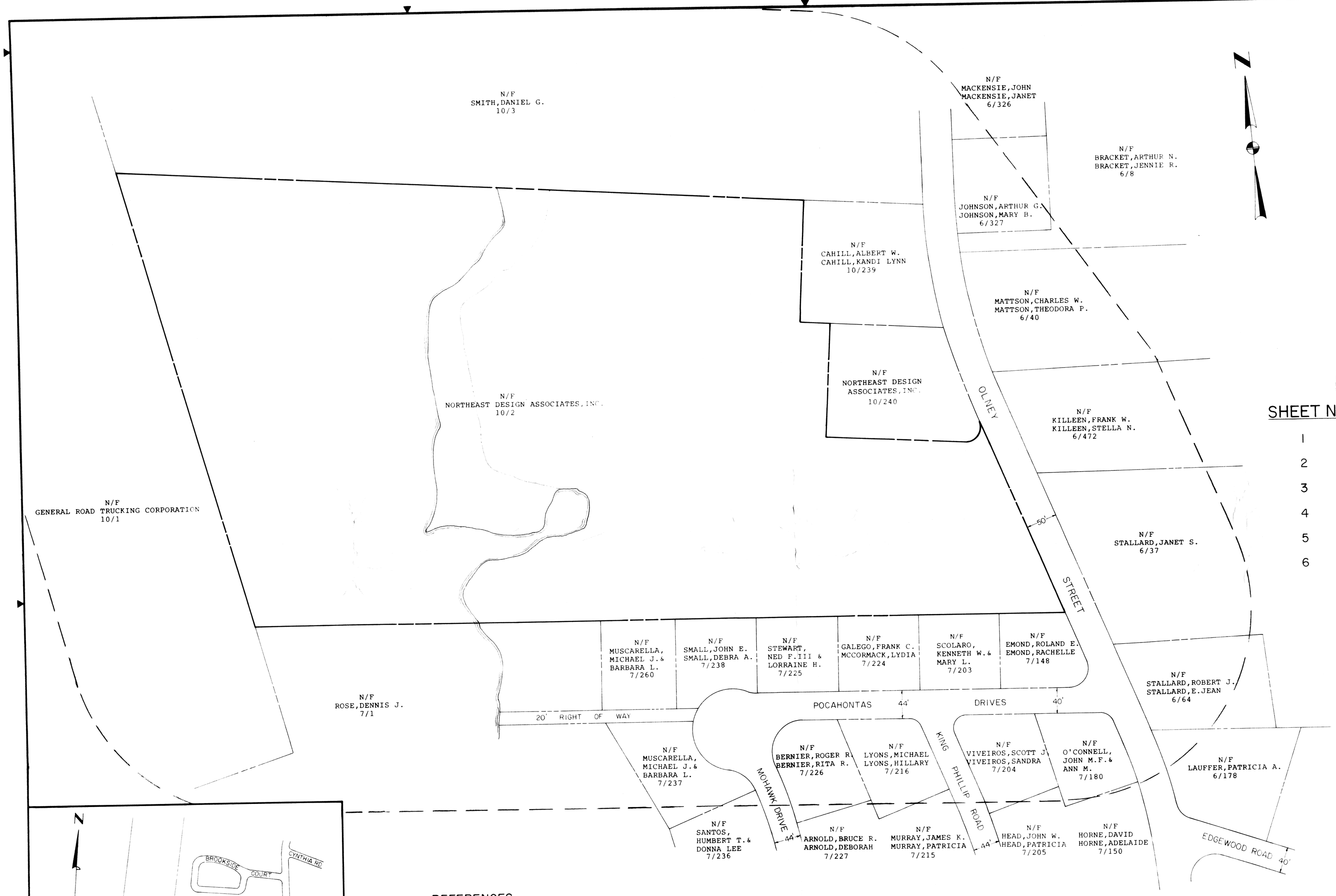

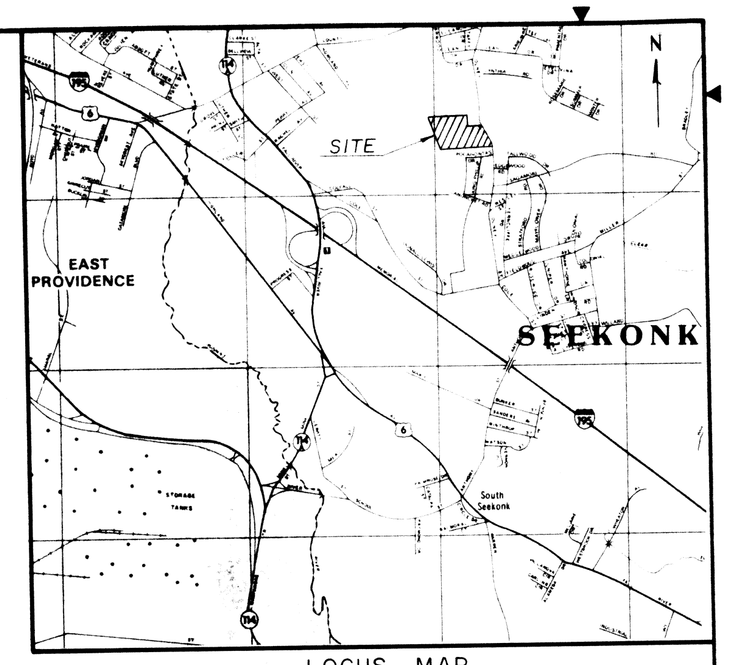

LOCUS MAP
NO SCALE

LIST OF DRAWINGS

SHEET NO.	TITLE	DRAWING NO.
1	INDEX SHEET	PL - 1
2	PROPERTY LINE PLAN	PL - 2
3	GRADING & UTILITY PLAN	C - 1
4	PLAN & PROFILE	C - 2
5	TYPICAL DETAILS	C - 3
6	TYPICAL DETAILS	C - 4

69-109

JAMES A. MAJOR PE. Nº 28851

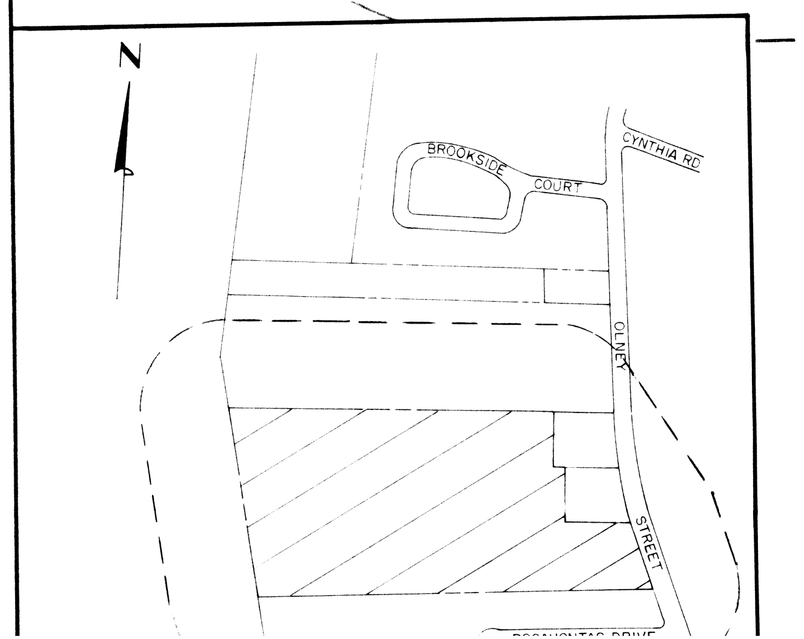

REFERENCES

1) ASSESSOR'S PLATS 6, 7 & 10.
2) PLAN ENTITLED "MAP OF LAND IN SEEKONK, MASSACHUSETTS BELONGING TO THOMAS A. & CHERYL C. LAWRENCE BY CAPUTO AND WICK LTD. NOV. 1980."

NOTES

1) THIS PARCEL IS COMPRISED OF A.P. 10 LOT 2 WHICH CONTAINS 720,127 S.F. ± OR 16.53 AC ±
2) THIS PLAN SHOWS STREETS WITHIN 300' OF THE BOUNDARY LINES OF THE PROPOSED SUBDIVISION.

LEGEND

EXISTING PROPERTY LINE
PROPOSED LOT LINE
EASEMENT BOUNDARY LINE
EDGE OF WATER
EDGE OF WETLAND
300' RADIAL LINE
ASSESSOR'S PLAT/LOT NO. 6/326

REV.	DESCRIPTION	DR BY	CKD BY	APPD BY	DATE

Allen & Demurjian Inc.
Consulting Engineers, Architects, Land Surveyors
131 Clarendon St. P.O. Box 259 Boston, MA 02117

THIS DRAWING, INCLUDING ALL SUBJECT MATTERS INDICATED THEREON, OR DERIVED THEREFROM, COMPRISES PROPRIETARY INFORMA

NORTHEAST DESIGN ASSOCIATES, INC.
RIVERSIDE RHODE ISLAND

EVERGREEN ESTATES
INDEX SHEET

OLNEY STREET SEEKONK, MASS.

SCALE 1" = 80'
DATE APRIL 22, 1986
PROJECT NO. 633 - 1
DRAWING NO. PL - 1