

GRIST MILL-76 CORPORATION

FORD DEVE

IRON ROD IN CONC.

SPIKE

5-9°45'00"E 207.44

IRON ROD IN CONC.

179°40'00"

5-9°25'00"E 148.027

GRAVEL

63°11'30"

N-17°23'30"E 225.437

5-9°25'00"E 236.573

10' BUFFER WITH TRENCHED STORAGE AREA AND SWALE

IRON ROD IN CONC.

88°15'40"

GRIST MILL-76 CORPORATION

5-82°19'27"W 228.442

IRON ROD IN CONC.

87°04'50"

N-4°47'30"W 112.80

167°49'00"

CONC. M.H.B.

N-12°36'30"W 105.00

ASPH. CURB

EDGE OF PVMT

PROPOSED PAVED PARKING LOT

LOT 2

AREA = 1.163 ACRES

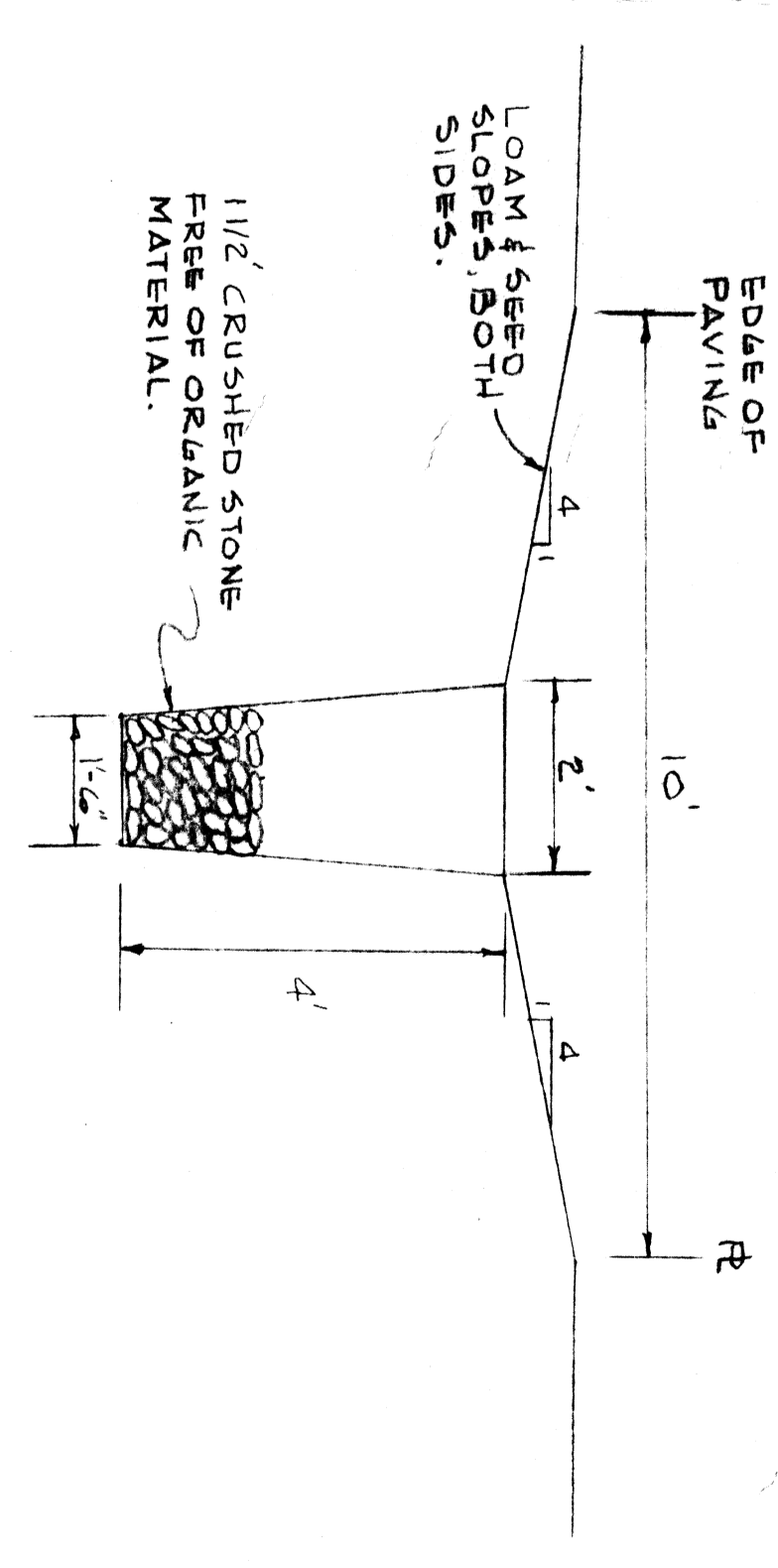
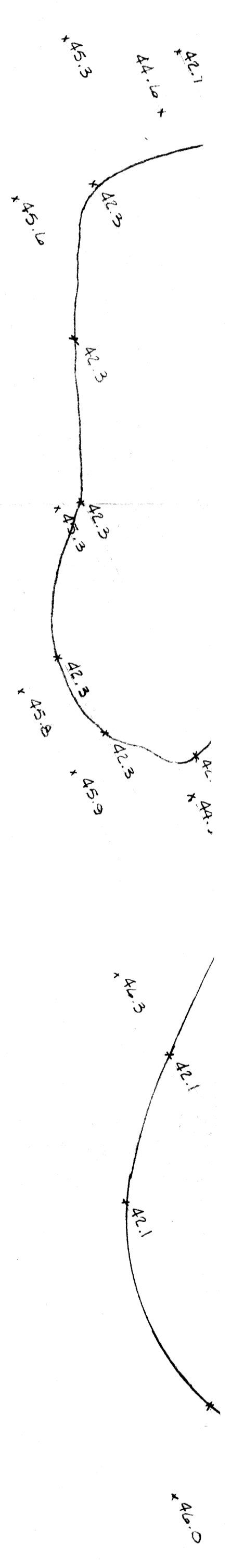
LOT 1

AREA = 2.078 ACRES

FALL

RIVER

AVENUE



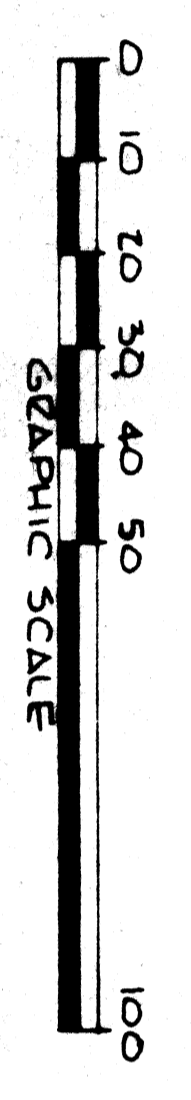

PLANNING BOARD APPROVAL UNDER SUBDIVISION CONTROL LAW NOT REQUIRED

THIS PLAN CONFORMS TO THE RULES AND REGULATIONS OF THE REGISTERS OF DEEDS

CLERK

DATE

UNDER TEMPORARY PERMIT #33815



ZONE DESIGNATION IS HIGHWAY BUSINESS ASSESSOR'S PLAT 14 LOT 80

69-84