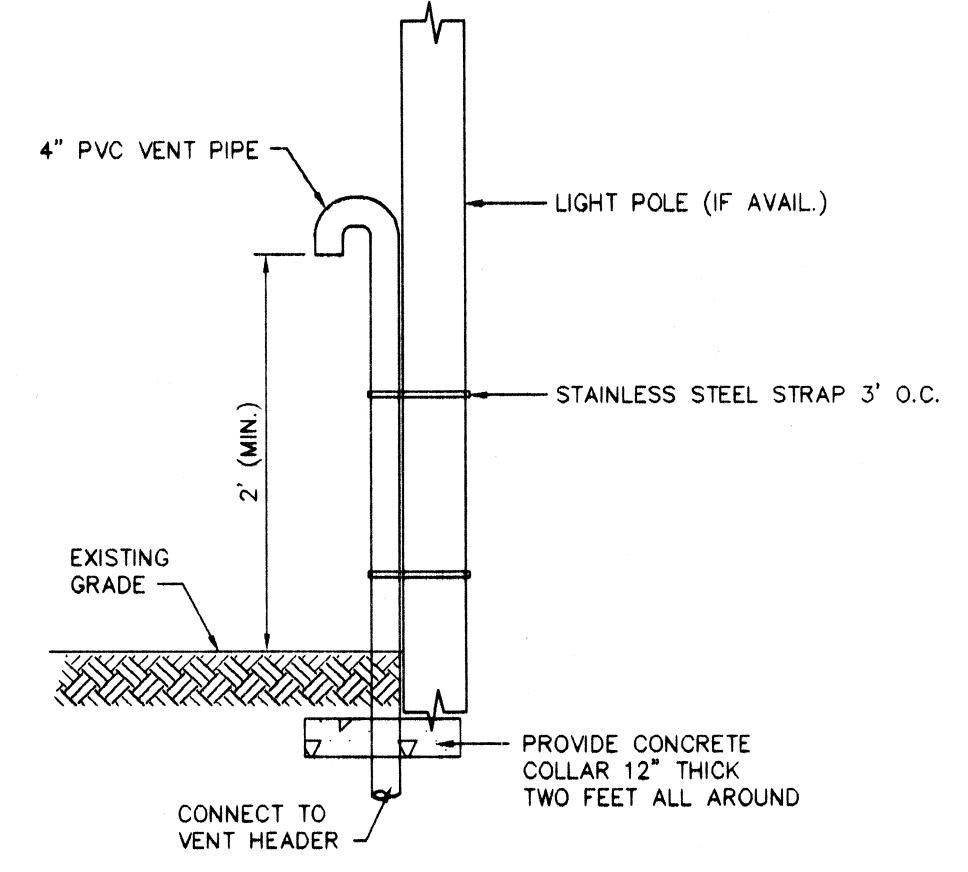


REVISIONS:

No.	DATE	

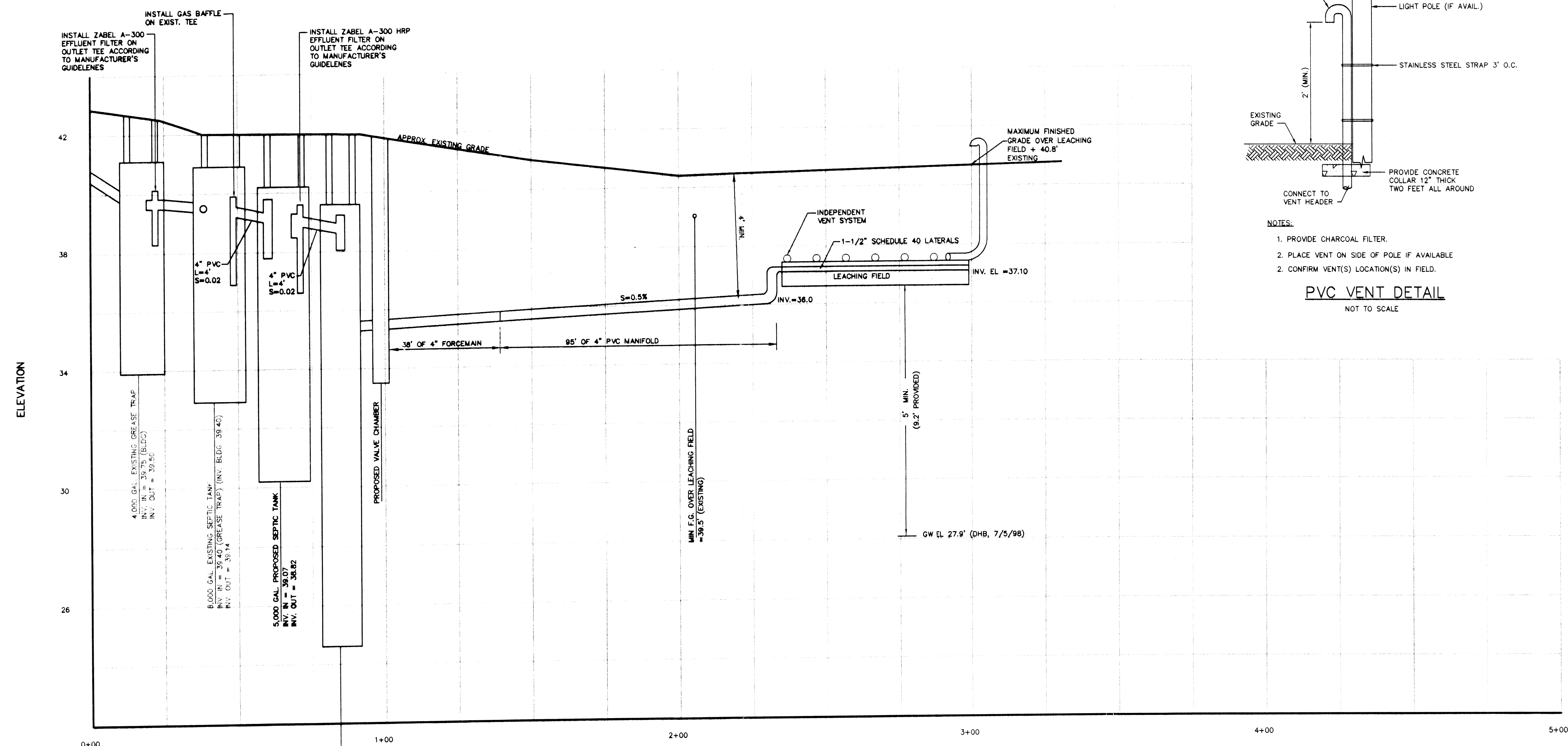
GENERAL NOTES:

1. SET PROPOSED RIMS TO MEET FINISH GRADES.



- NOTES:**
1. PROVIDE CHARCOAL FILTER.
 2. PLACE VENT ON SIDE OF POLE IF AVAILABLE
 3. CONFIRM VENT(S) LOCATION(S) IN FIELD.

PVC VENT DETAIL
NOT TO SCALE



HYDRAULIC PROFILE
SCALE: 1"=20' HORIZONTAL
1"=2' VERTICAL

SOIL LOGS

Depth from Surface (ft)	Soil Horizon	Soil Texture (USDA)	Soil Color (Munsell)	Soil Moisture	Other (Structure, Stones, Boulders, Consistency, % Gravel)
0 - 58	Fill	Sand			stony, some boulders buried, massive, hard
58 - 68	A	Loom	7.5y3/3	none obs.	gradual lightening of color to bottom of horizon
68 - 98	Bw	Loamy Sand	7.5y6/8		single grained, loose
98 - 150 +	C 1	Sand	2.5Y6/4		slight stratification

TEST PIT No. A, Date: 7/15/98


Depth from Surface (ft)	Soil Horizon	Soil Texture (USDA)	Soil Color (Munsell)	Soil Moisture	Other (Structure, Stones, Boulders, Consistency, % Gravel)
0 - 28	Fill 1		gray		stony, debris
28 - 66	Fill 2		brown		gravelly, clean
66 - 106	A	Loom	2.5y2.5/1	none obs.	massive, hard
106 - 127	Bw	Loamy Sand	7.5y6/8		massive, firm
127 - 187	C 1	Sand	10y6/2		single grained, loose

TEST PIT No. B Date: 7/15/98, Estimated Ground Water = 145'

* REFER TO SOIL REPORT FOR MORE INFORMATION

COLER & COLANTONIO INC.
ENGINEERS AND SCIENTISTS

101 Accord Park Drive, Suite One
Norwell, MA 02061-1685
(617) 982-5400



John C. Chessa 8/12/98

TITLE:
WASTEWATER SYSTEM PROFILE
FRIENDLY'S SHOP #995
1151 FALL RIVER AVE.
SEEKONK, MA
PREPARED FOR:
FRIENDLY ICE CREAM CORP.
1855 BOSTON ROAD
WILBRAHAM, MA 01095

DATE: AUGUST 7, 1998
COMP./DESIGN: JDO
CHECK: JCC
DRAWN: JPL/LMB
SCALE: AS NOTED
JOB NO.: 1-385
DWG NO.: WW2.DWG SHEET 2 OF 3