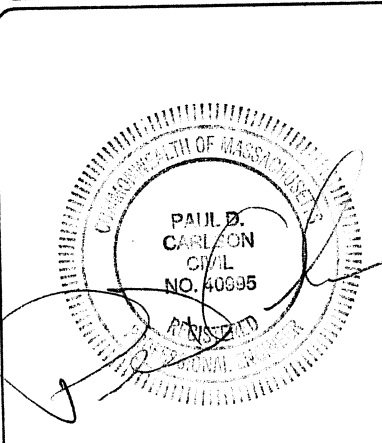


- NOTES:**
- THE SITE IS LOCATED AT AP 15 LOT 143 279 PLEASANT STREET SEEKONK, MASSACHUSETTS 02771
 - THE OWNERS ARE EVELYN L. & STEWART 279 PLEASANT STREET SEEKONK, MASSACHUSETTS 02771
 - REFERENCE DEED BOOK 2291 PAGE 145.
 - THE PROPOSED WORK LIES WITHIN FLOOD ZONE A AS SHOWN IN FEMA MAP #250063 0010 A. (FLOOD ELEVATION = 4.32)
 - NO CHANGE TO EXISTING CONDITIONS OTHER THAN PROPOSED.
 - MAINTAIN EXISTING GRADES.
 - REFERENCE #1 REPEAT SECTION 'A' AND REPEAT OF PORTIONS OF SECTIONS 'B' AND 'C' BROOK HILL ACRES, SEEKONK, MA, FOR ROGER A. BRASSARD, SCALE 1" = 50', DATE MARCH 1985, BY STANLEY ENGINEERING, INC.
 - REFERENCE #2 PLAN OF DRAINAGE EASEMENT OVER LAND OF ROBERT L. & EVELYN BARCHI IN SEEKONK, MASSACHUSETTS, SCALE: 1" = 20' DATE JULY 1971, BY WATERMAN ENG. CO.

RECEIVED
OCT 22 2010
SEEKONK CONSERVATION

SE 69-696

PROPOSED RETAINING WALL AND NOI PLAN



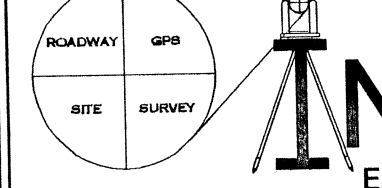
"PLEASANT STREET"
279 PLEASANT STREET, SEEKONK, MASSACHUSETTS 02771
ASSESSORS MAP 15 LOT 143

Applicant: **STEWART J. CHAPMAN**
279 PLEASANT STREET, SEEKONK, MASSACHUSETTS 02771

Job # 10-083 Scale: AS SHOWN Design By: MSF Date: OCTOBER 5, 2010

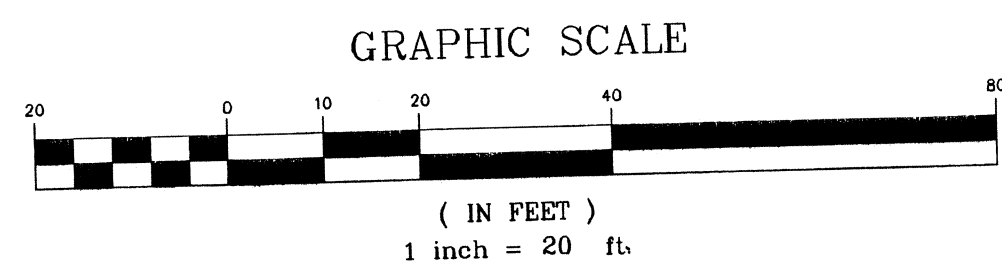
Revised:

PROFESSIONAL SEAL



PROFESSIONAL ENGINEERS AND LAND SURVEYORS
INSITE PROFESSIONAL COMPLEX, SUITE 1
1539 FALL RIVER AVENUE
SEEKONK, MA 02771
PHONE: (508) 336-4500
FAX: (508) 336-4588

SHEET
1
OF 1



083 279 PLEASANT STREET SEEKONK CAD:10-083 279 PLEASANT STREET RETAINING WALL PLAN DWG. RETAINING WALL DESIGN. 10/02/2010 11:11 PM