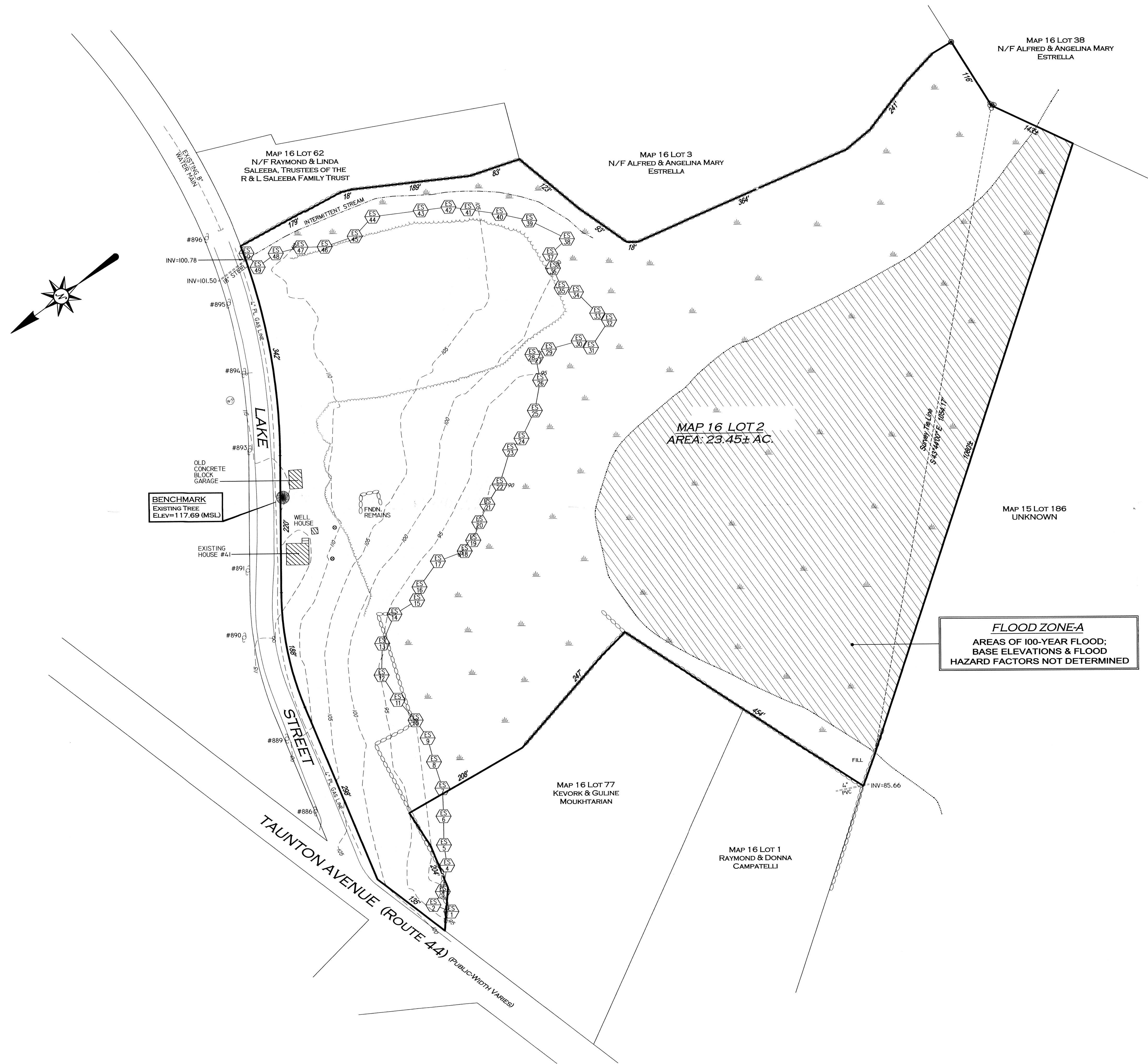
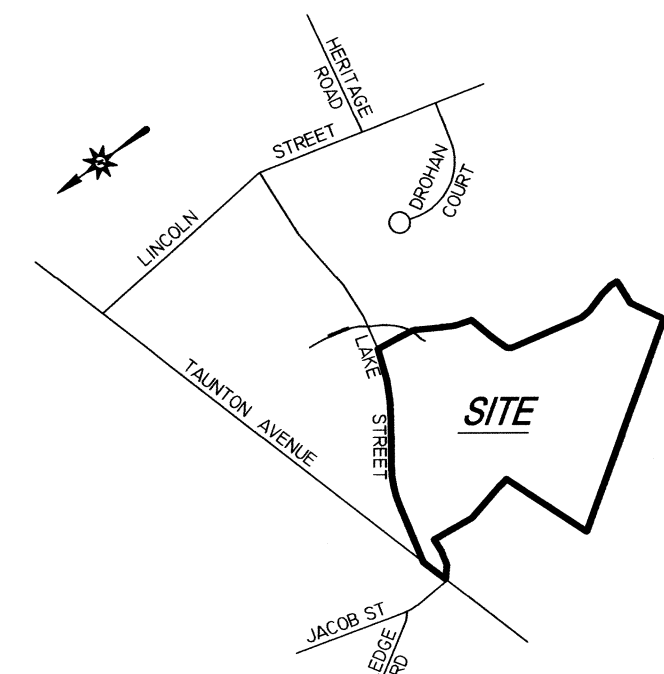


I:\07-033 LAKE STREET\CADD\07-033_Subd_01-28-2008.dwg 11/17/2008 11:39:40 AM EST



LOCATION (NOT TO SCALE) MAP

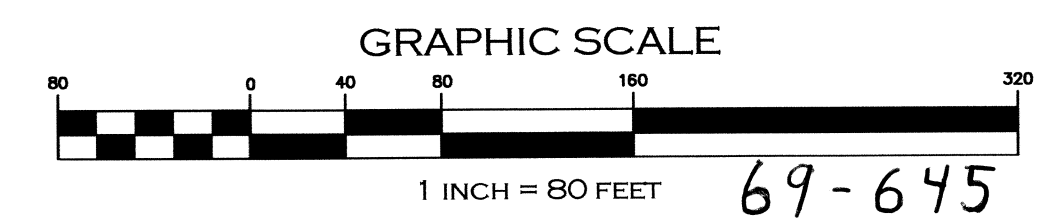


NOTE:
WETLAND DELINEATION BY:
ECOSYSTEM SOLUTIONS, INC.
PO BOX 469
WEST WARWICK, RI 02893


WETLAND FLAG LEGEND:
ES X BORDERING VEGETATED WETLAND - 1950 LF

FLOOD ZONE-A
AREAS OF 100-YEAR FLOOD;
BASE ELEVATIONS & FLOOD
HAZARD FACTORS NOT DETERMINED

Received
MAR 13 2009
Con. Comm.



ABBREVIATED NOTICE OF RESOURCE AREA DELINEATION




PROFESSIONAL SEAL

"LAKE ESTATES"
41 LAKE STREET SEEKONK, MASSACHUSETTS
ASSESSORS MAP 16 LOT 2

Applicant: JOHN T. DROHAN, ET AL
41 LAKE STREET SEEKONK, MASSACHUSETTS

Job # 05-140	Scale: 1"=80'	Drawn By: RAD	Date: Nov. 17, 2008
-----------------	------------------	------------------	------------------------

Revised: March 13, 2009 Add Inter. Stream



PROFESSIONAL ENGINEERS
AND LAND SURVEYORS
INSITE PROFESSIONAL COMPLEX, SUITE 1
1539 FALL RIVER AVENUE
SEEKONK, MA 02771
PHONE: (508) 336-4500
FAX: (508) 336-4558

SHEET
1
OF 1