

SEEKONK PLANNING BOARD

APPROVAL UNDER THE SUBDIVISION CONTROL LAW
REQUIRED

I HEREBY CERTIFY THAT THIS PLAN HAS BEEN PREPARED IN
CONFORMANCE WITH THE RULES AND REGULATIONS OF THE
REGISTERS OF DEEDS OF THE COMMONWEALTH OF MASSACHUSETTS

BRIAN J. MURPHY, P.L.S.

DATE

MAP 17
LOT 15
NIF
ROMAN CATHOLIC BISHOP OF FALL RIVER

MAP 17
LOT 82
NIF
MAIO, FRANK

MAP 17
LOT 104
NIF
SEEKONK WATER DISTRICT

MAP 79
LOT C
NIF
PALMER RIVER DEVELOPMENT

MAP 17
LOT 16
NIF
BLAIS, MARK A

SIGNATURE/TITLE, TOWN CLERK

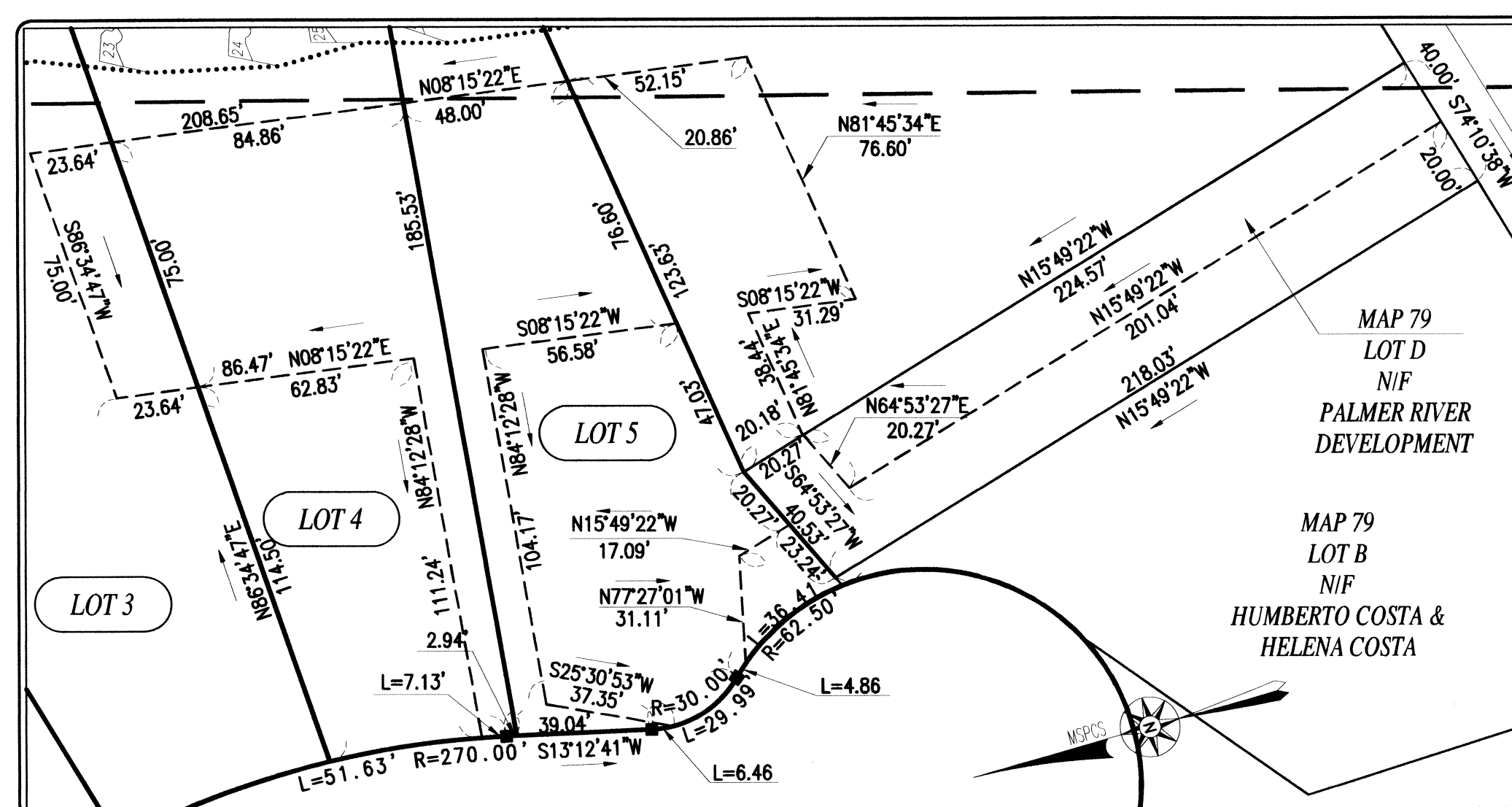
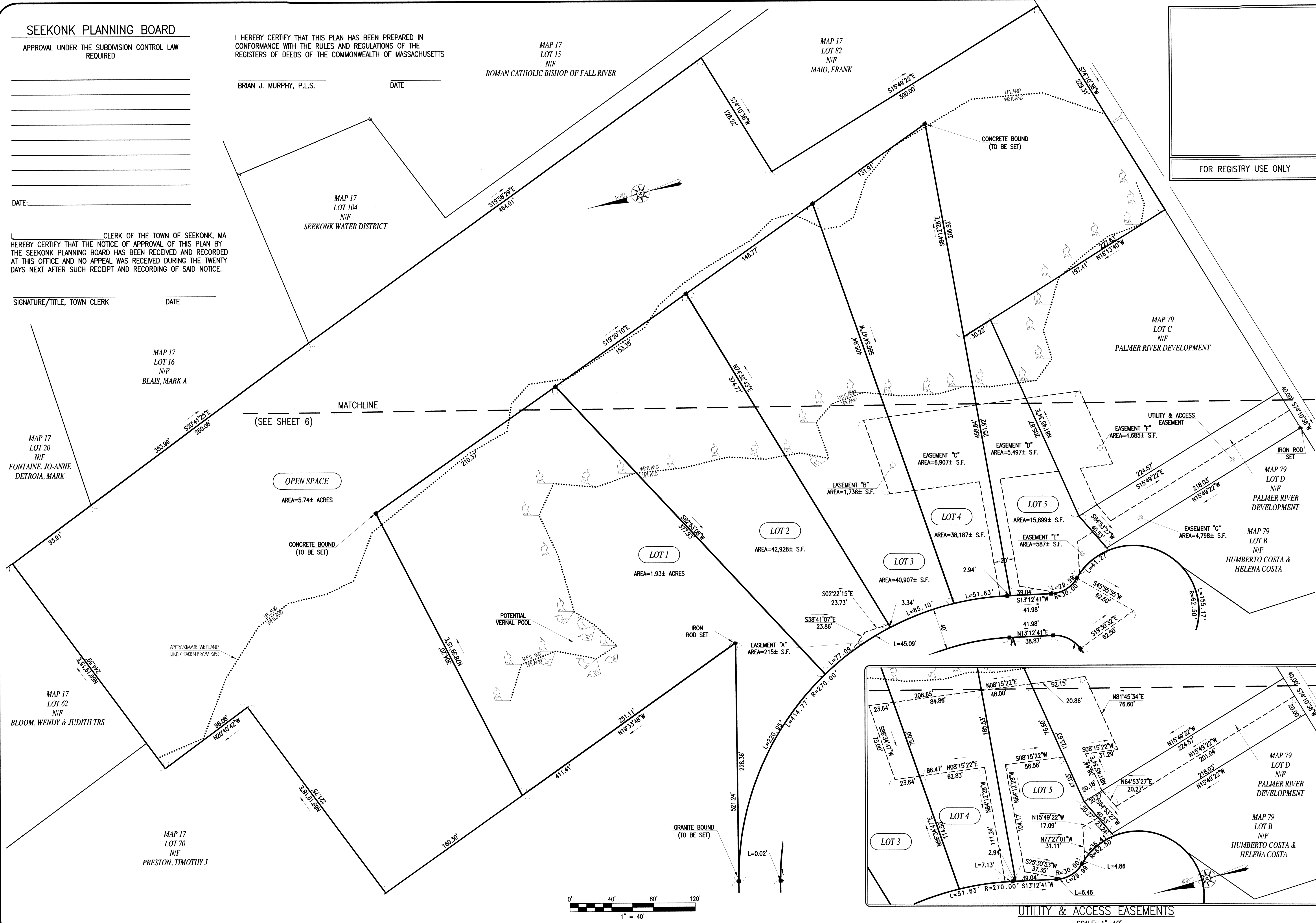
DATE

CLERK OF THE TOWN OF SEEKONK, MA
HEREBY CERTIFY THAT THE NOTICE OF APPROVAL OF THIS PLAN BY
THE SEEKONK PLANNING BOARD HAS BEEN RECEIVED AND RECORDED
AT THIS OFFICE AND NO APPEAL WAS RECEIVED DURING THE TWENTY
DAYS NEXT AFTER SUCH RECEIPT AND RECORDING OF SAID NOTICE.

MAP 17
LOT 20
NIF
FONTAINE, JO-ANNE
DETROIA, MARK


MAP 17
LOT 62
NIF
BLOOM, WENDY & JUDITH TRS

MAP 17
LOT 70
NIF
PRESTON, TIMOTHY J



REVISIONS

NO.	DATE	BY	COMMENTS
1	11/8/13	PER CEI	COMMENTS



THOMPSONFARLAND
PROFESSIONAL ENGINEERS // LAND SURVEYORS
www.ThompsonFarland.com
(MAIN OFFICE) 398 COUNTY STREET, NEW BEDFORD, MA 02740 P. 508.717.3479
NEW BEDFORD | TAUNTON | CAMBRIDGE | MARLBOROUGH

DRAWN BY: AEC
DESIGNED BY: CAF
CHECKED BY: CAF/BJM

DEFINITIVE SUBDIVISION PLAN
JACOB HILL ESTATES
ASSESSORS MAP 17 PART OF LOT 79
SEEKONK, MASSACHUSETTS
PREPARED FOR:
PALMER RIVER DEVELOPMENT
1060 FALL RIVER AVENUE
SEEKONK, MA 02771

OCTOBER 22, 2013
SCALE: 1"=40'
JOB NO. 12-325
LATEST REVISION:
DECEMBER 16, 2013

LOTING
SHEET 5 OF 14