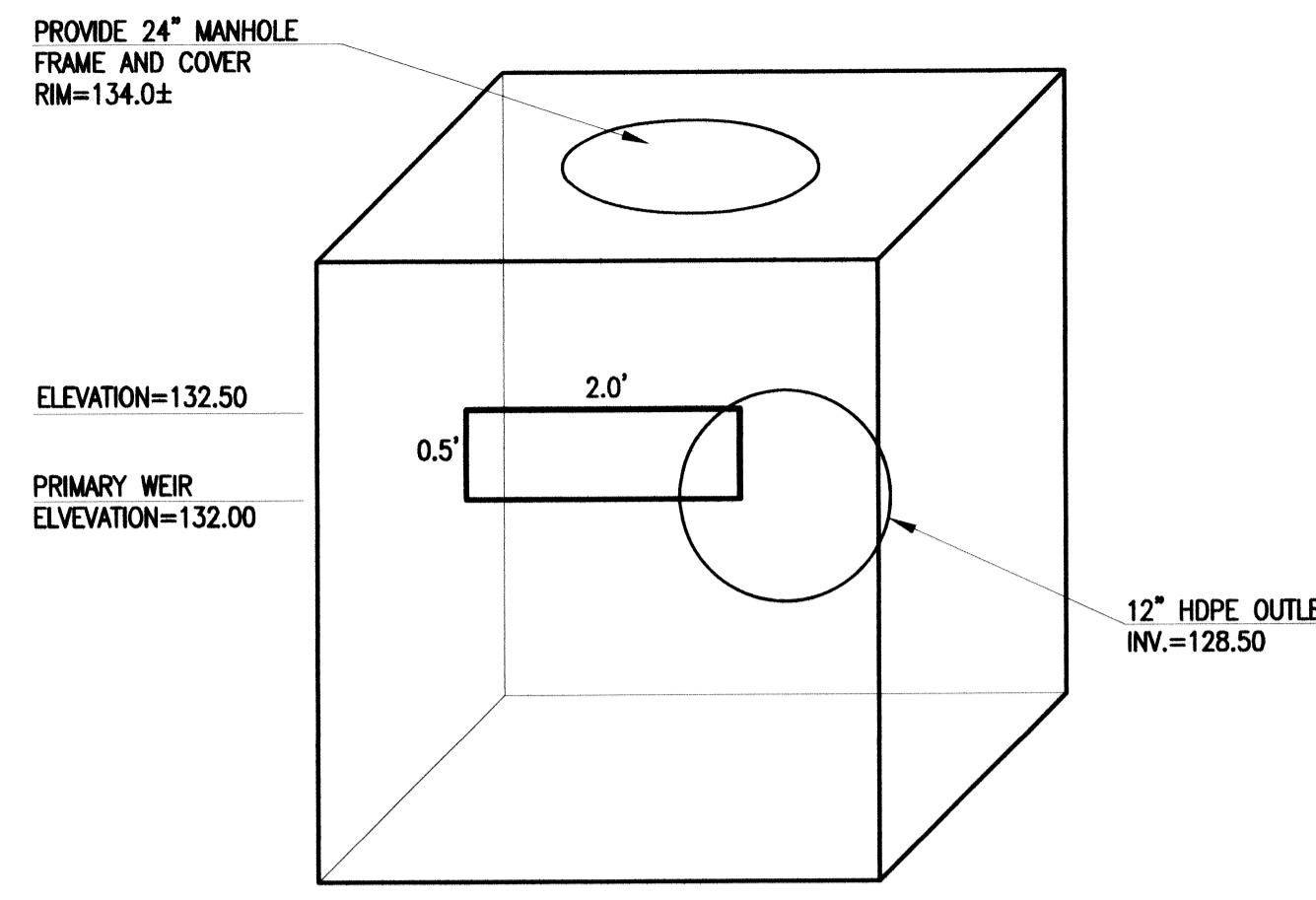
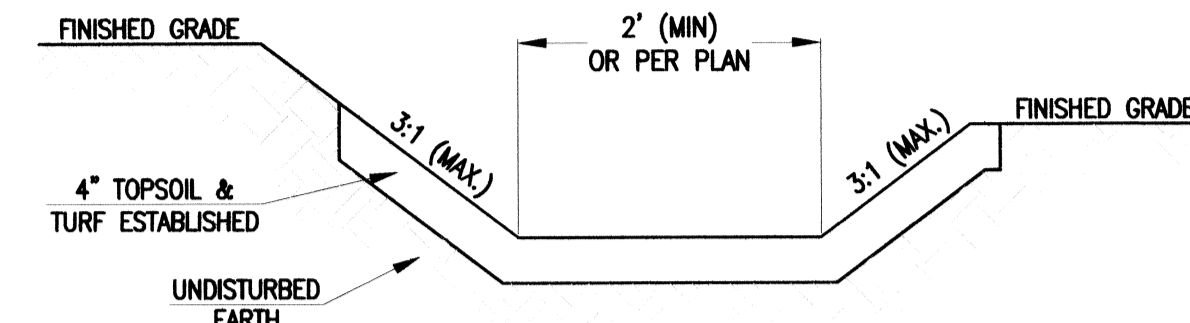


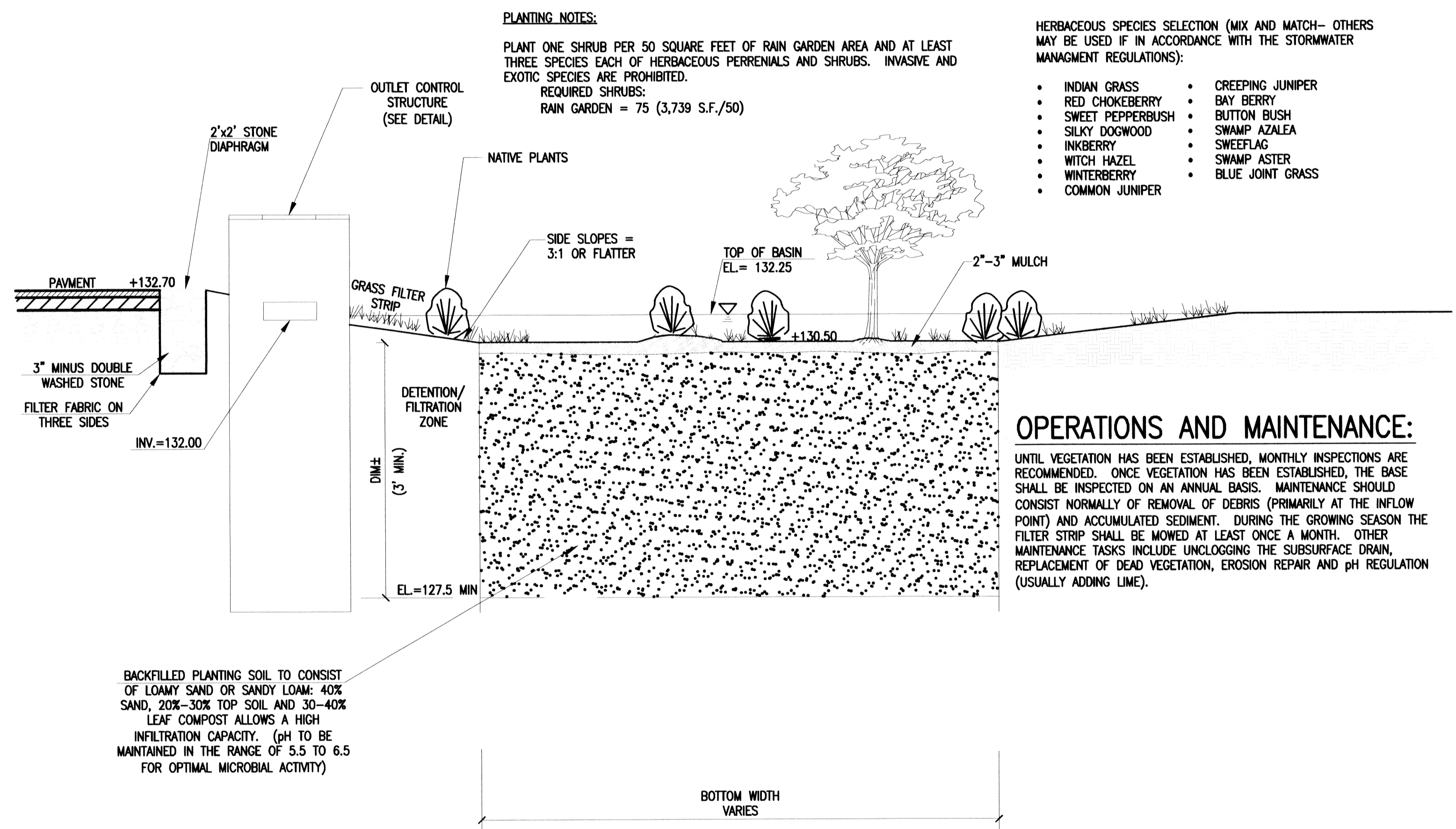
**1** CULTEC RECHARGER V8HD HEAVY DUTY CROSS SECTION  
NOT TO SCALE



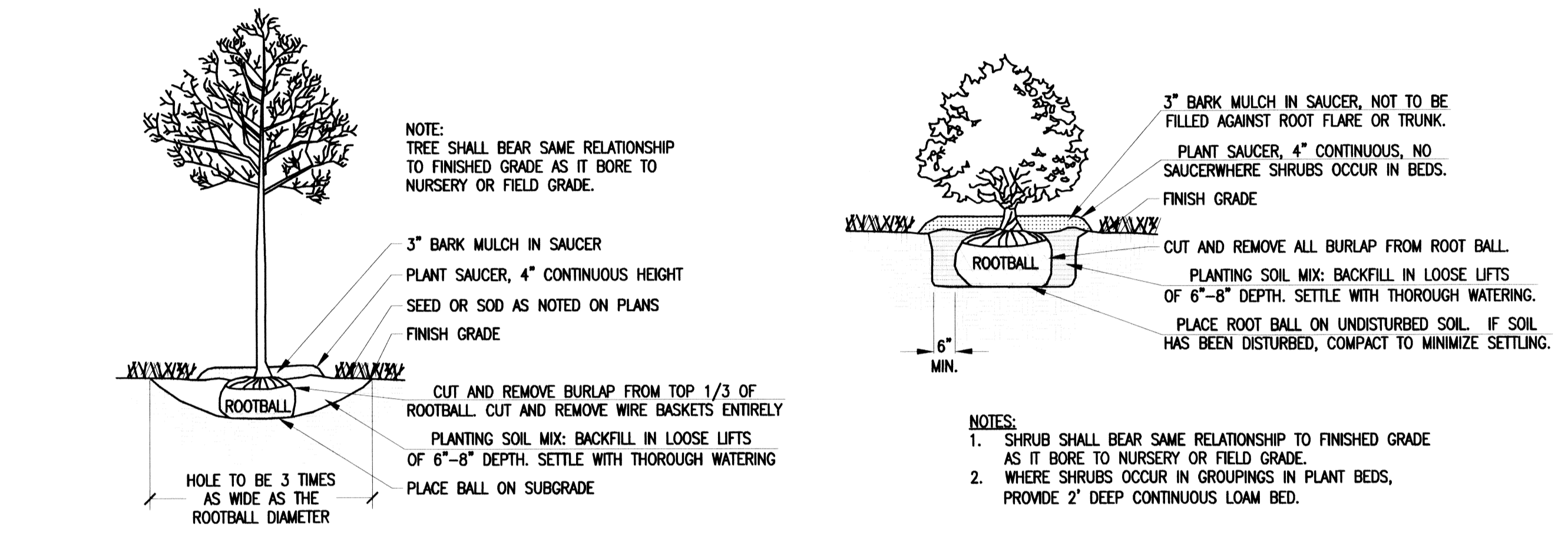
**2** PRECAST CONCRETE OUTLET CONTROL STRUCTURE  
NOT TO SCALE



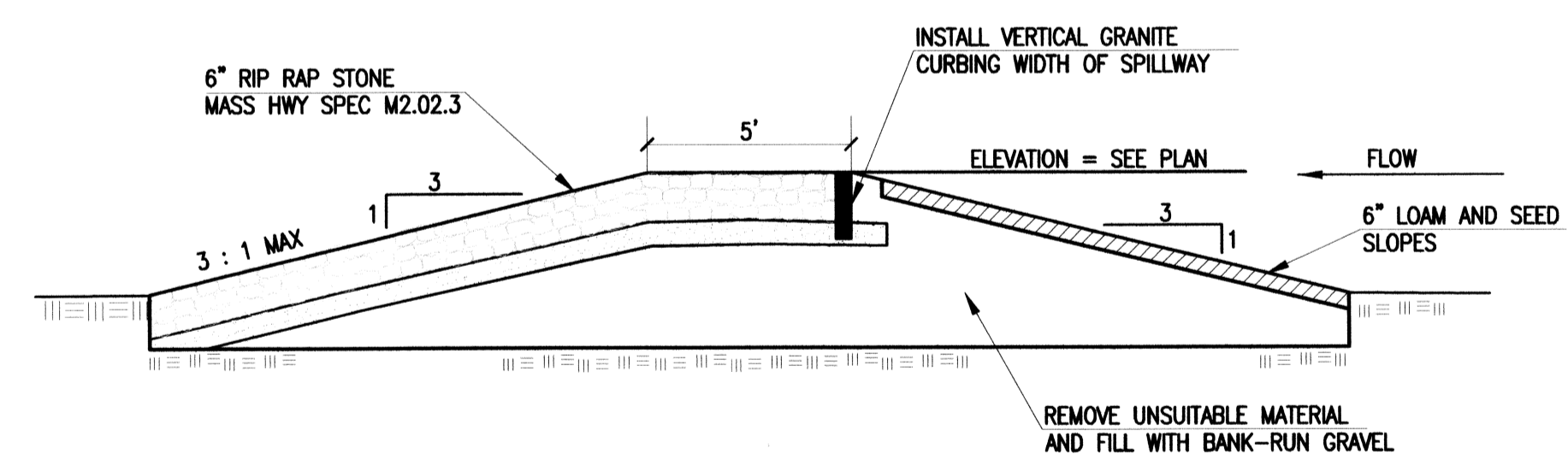
**3** GRASSED SWALE  
NOT TO SCALE



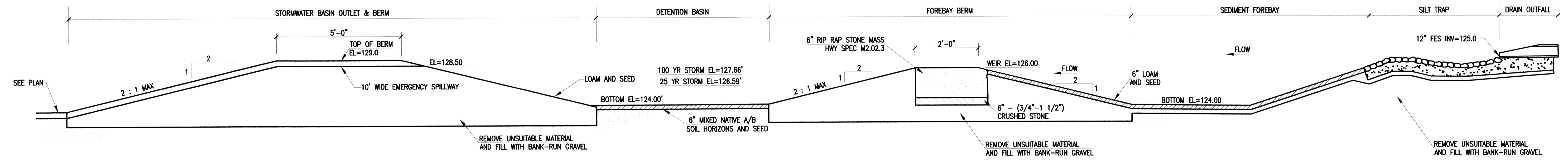
**5** BIO-RETENTION AREA 1 (PROFILE)  
NOT TO SCALE



**4** TREE AND SHRUB PLANTING  
NOT TO SCALE



**6** OVERFLOW SPILLWAY DETAIL  
NOT TO SCALE



**7** INFILTRATION BASIN SECTION  
NOT TO SCALE

DETAIL NUMBER

1	SAMPLE DETAIL
2	NOT TO SCALE

NUMBER REFERENCES WHAT SHEET THE DETAIL IS ON

REVISIONS

1	11/8/13	PER CEI COMMENTS

**THOMPSONFARLAND**  
PROFESSIONAL ENGINEERS // LAND SURVEYORS

CHRISTINA ALBERT FARLAND  
No. 47544  
C.E.

www.ThompsonFarland.com  
1960 FALL RIVER AVENUE  
SEEKONK, MASSACHUSETTS 02771

DRAWN BY: AEC  
DESIGNED BY: CAF  
CHECKED BY: CAF/BJM

DEFINITIVE SUBDIVISION PLAN  
JACOB HILL ESTATES  
ASSESSORS MAP 17 PART OF LOT 79  
SEEKONK, MASSACHUSETTS

PREPARED FOR:  
PALMER RIVER DEVELOPMENT  
1960 FALL RIVER AVENUE  
SEEKONK, MA 02771

OCTOBER 22, 2013  
SCALE: AS NOTED  
JOB NO. 12-325  
LATEST REVISION:  
DECEMBER 16, 2013