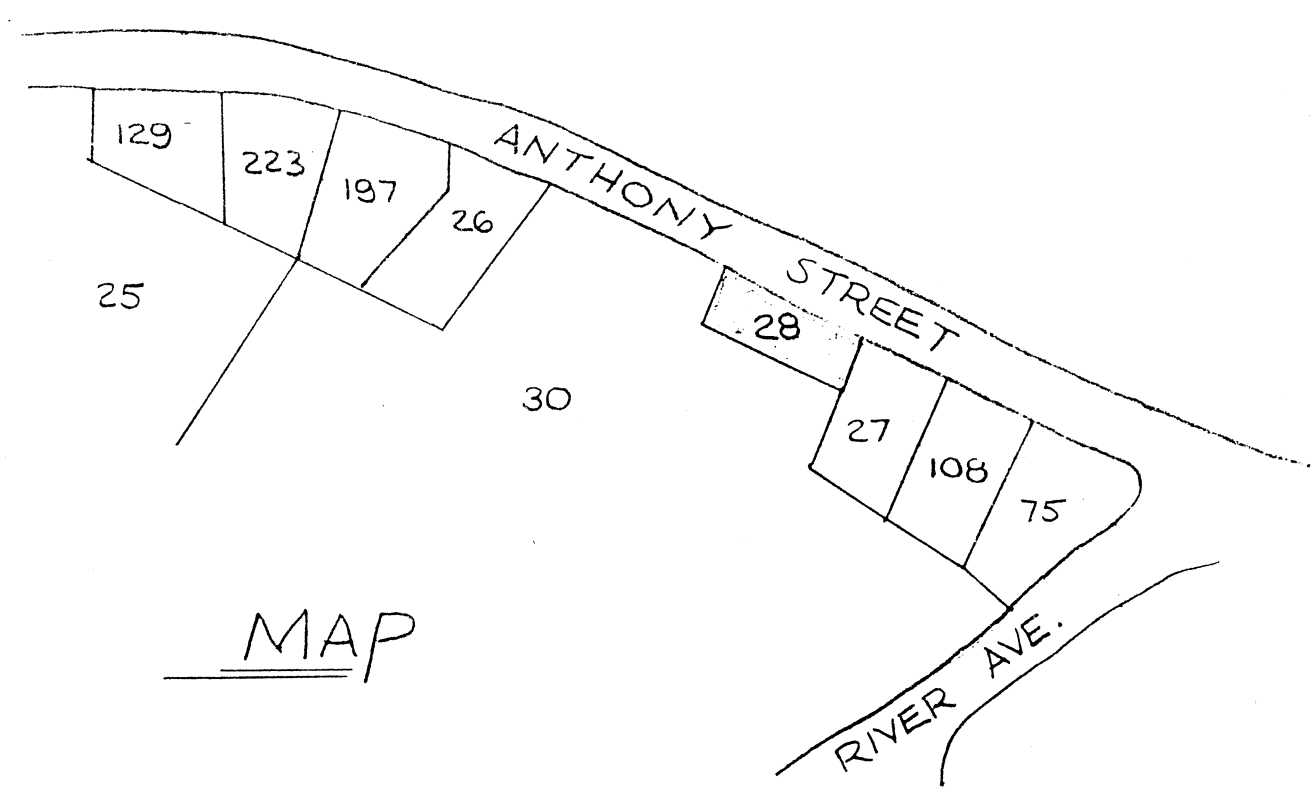
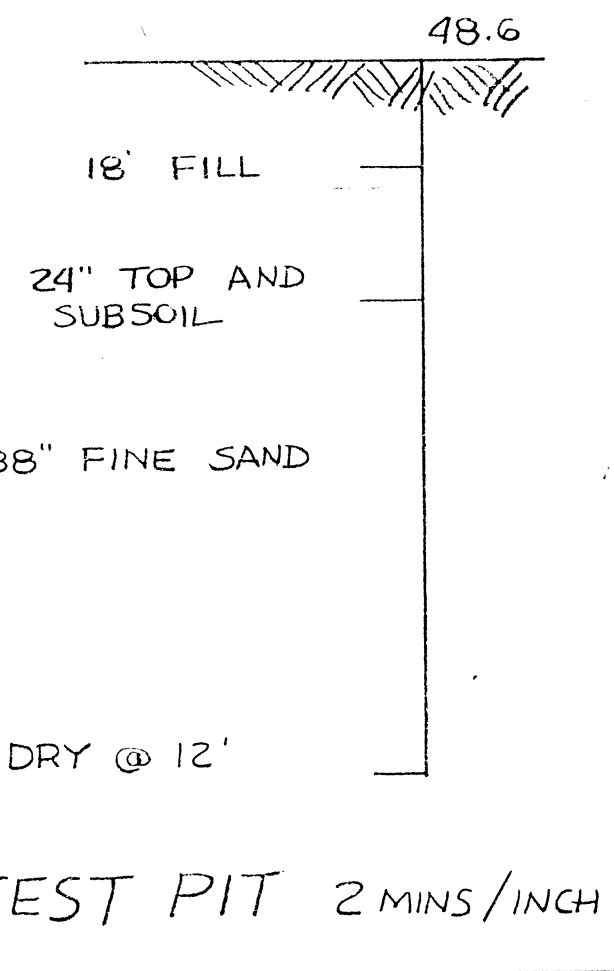
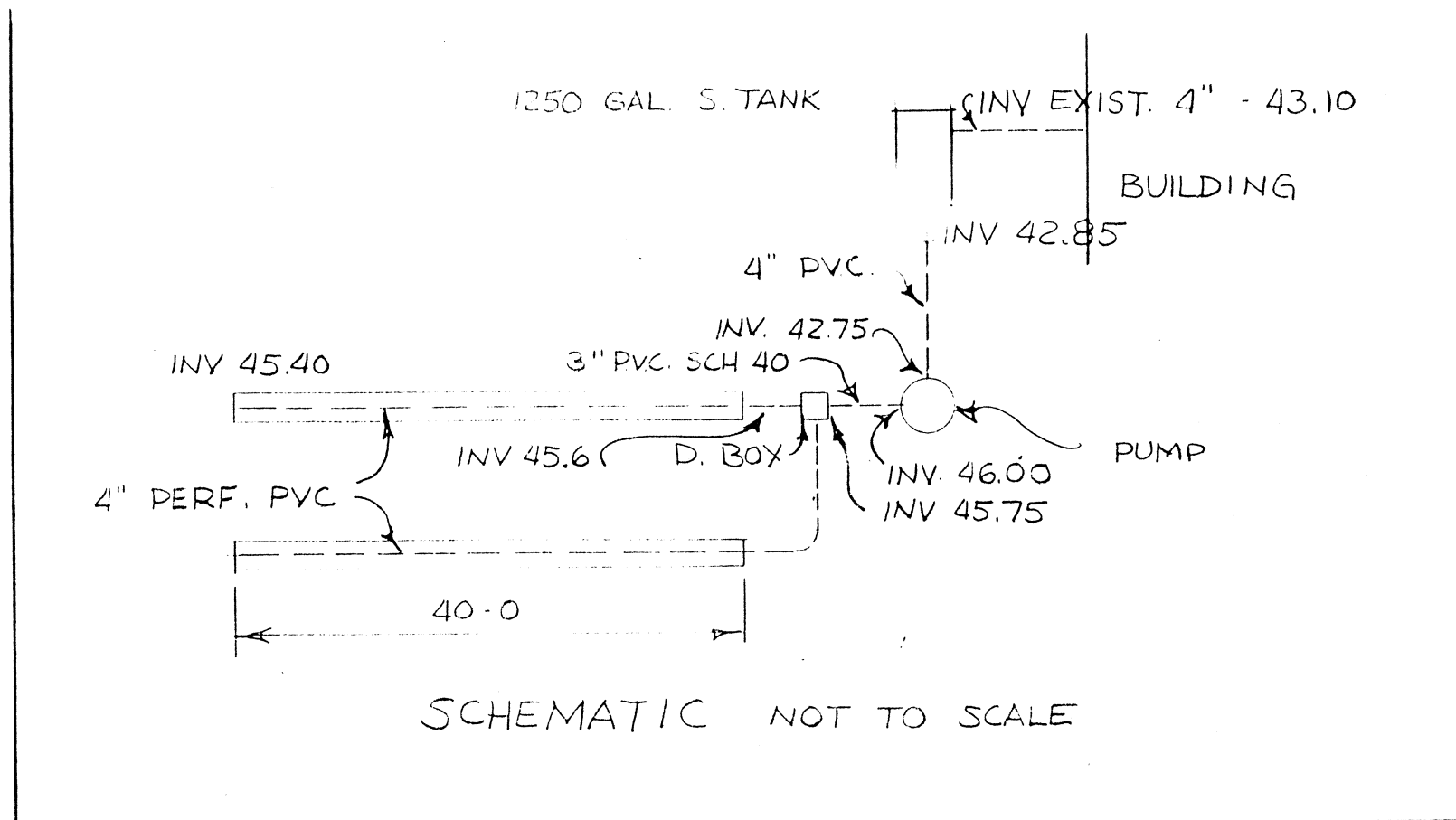


B

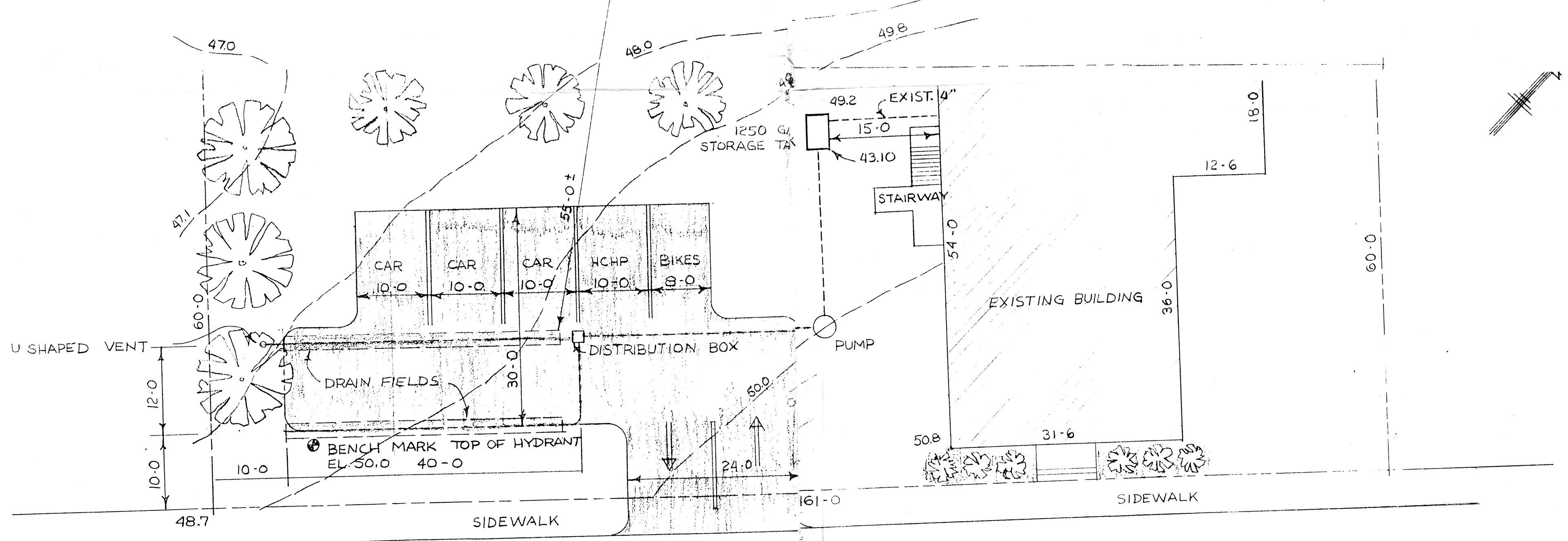


B.V.W.



DESIGN DATA: 3 B/C = 495 G.P.D. USE 80 L.F. OF TRENCH 3' WIDE WITH 12" OF STONE BELOW PIPE
SIDE: 160' x 1.0' x 2.5 GAL/S.F. = 400 GALS
BOTTOM: 80' x 30' x 1.0 GAL/S.F. = 240 GALS
TOTAL: 640 GALS

POND (EL. 41.0)



ANTHONY STREET

SCALE = 3/32" = 1' 0"

PLOT PLAN

PLAT 7 LOT 28 AREA = 9,660 S.F.

STRIP ALL FILL & ALL TOP & SUBSOIL IN AREA OF THE TRENCH & 10' BEYOND & REPLACE WITH BANK RUN GRAVEL

SCALE: SEE PLAT 1	APPROVED BY	DRAWN BY AD
DATE: 2-12-89		
EDMUND J. LEONARD 925 N MAIN ST BROCKTON MA 02401		
AD & B CO. - 9 CHRISTINE AVE. FRANKLIN, MA. 02038		DRAWING NUMBER 001