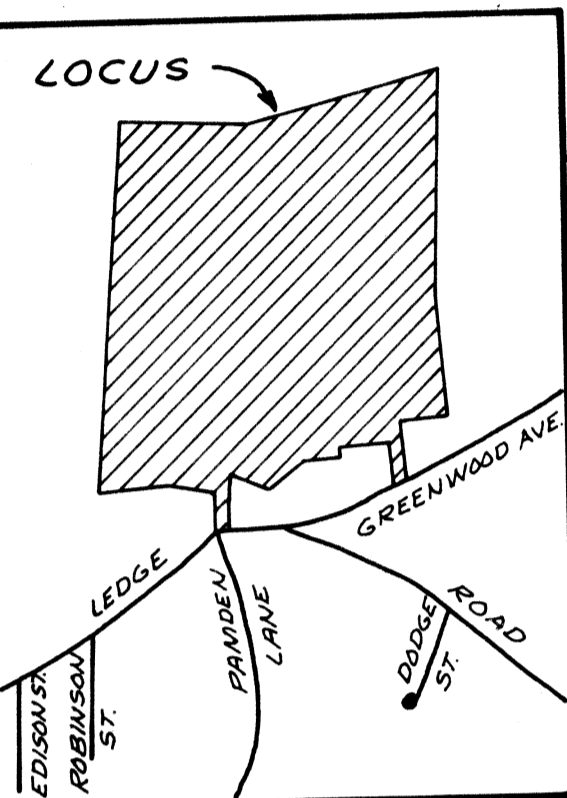


P. B. FILE NO.  
 DATE REC'D: 8-28-79  
 By: AD  
 SEEKONK PLANNING BOARD

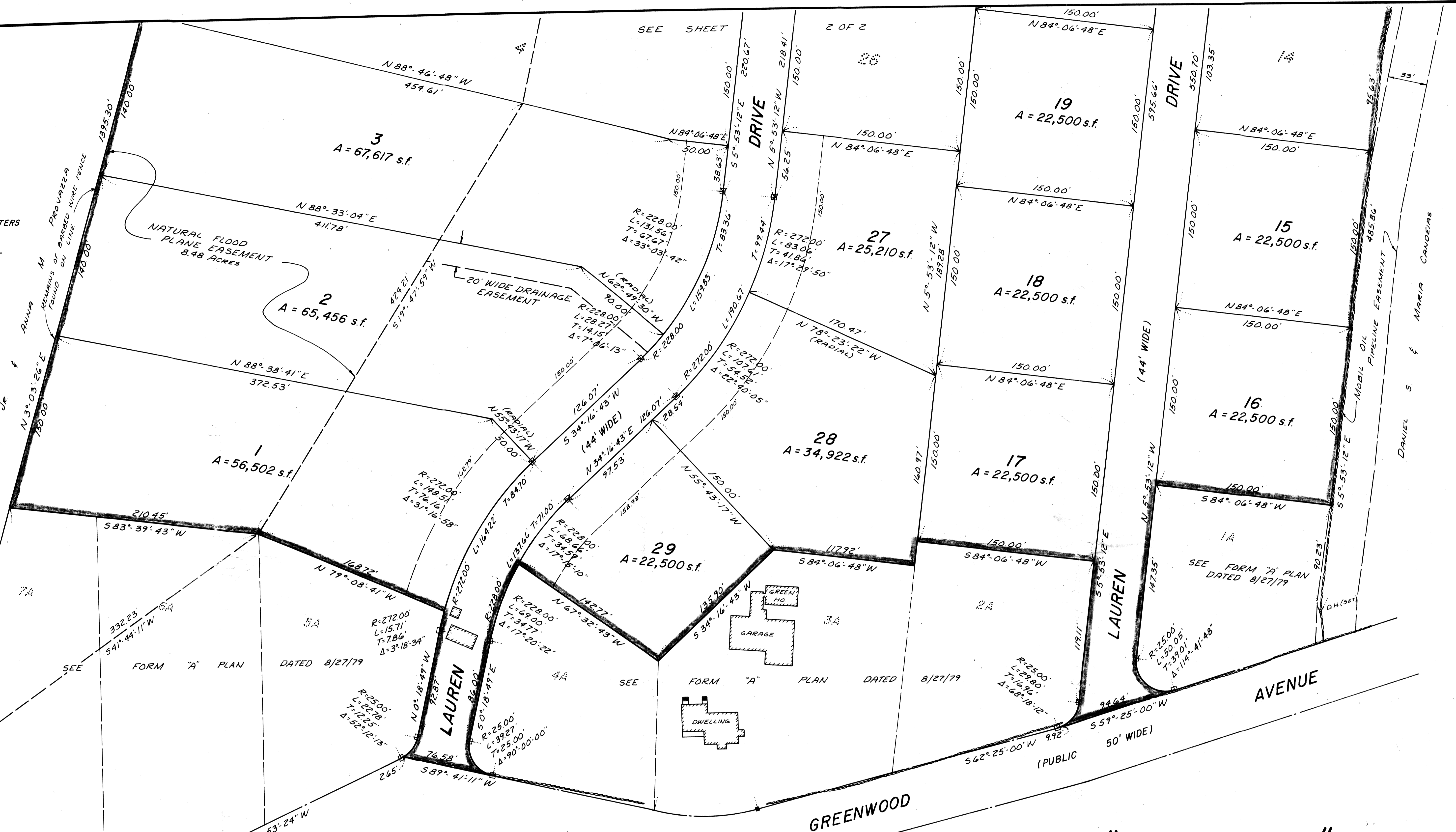
*Definitive*

"I CERTIFY THAT THIS PLAN CONFORMS WITH THE RULES AND REGULATIONS OF THE REGISTERS OF DEEDS."

*Allen D. Quintin*  
 R.L.S.




LOCUS MAP  
 1" = 600'




BOND IN THE AMOUNT OF \_\_\_\_\_ HAVING BEEN DEPOSITED WITH THE TOWN TREASURER TO ASSURE COMPLETION OF THE WAYS SHOWN ON THIS PLAN TO THE SATISFACTION OF THE SEEKONK PLANNING BOARD ON OR BEFORE \_\_\_\_\_ THIS PLAN OF SUBDIVISION IS APPROVED BY THE SEEKONK PLANNING BOARD.

PLANNING BOARD CLERK \_\_\_\_\_ DATE \_\_\_\_\_

OWNER  
 MARIE SILVA  
 4 GREENWOOD AVE. SEEKONK, MASS.  
 DEVELOPER  
 ROBERT L. PHILLIPS  
 254 WARREN AVE. E. PROVIDENCE, R.I.  
 ENGINEER  
 PETER ALVITI JR. PE-CIVIL ENGINEER  
 254 WARREN AVE. E. PROVIDENCE, R.I.  
 SURVEYOR  
 ALLEN D. QUINTIN R.L.S.  
 28 COSTA ST. N. DARTMOUTH, MASS.  
 PLAT 21 PORTION OF LOT 98  
 DENOTES BOUNDS TO BE SET □




*Allen D. Quintin*



*Peter Alviti*

"GREENWOOD"  
 SUBDIVISION OF LAND  
 IN  
 SEEKONK, MASS.  
 FOR  
 ROBERT L. PHILLIPS  
 SCALE 1" = 40'  
 AUG. 28, 1979



SCALE OF THIS PLAN  
 SHEET 1 OF 2 SHEETS