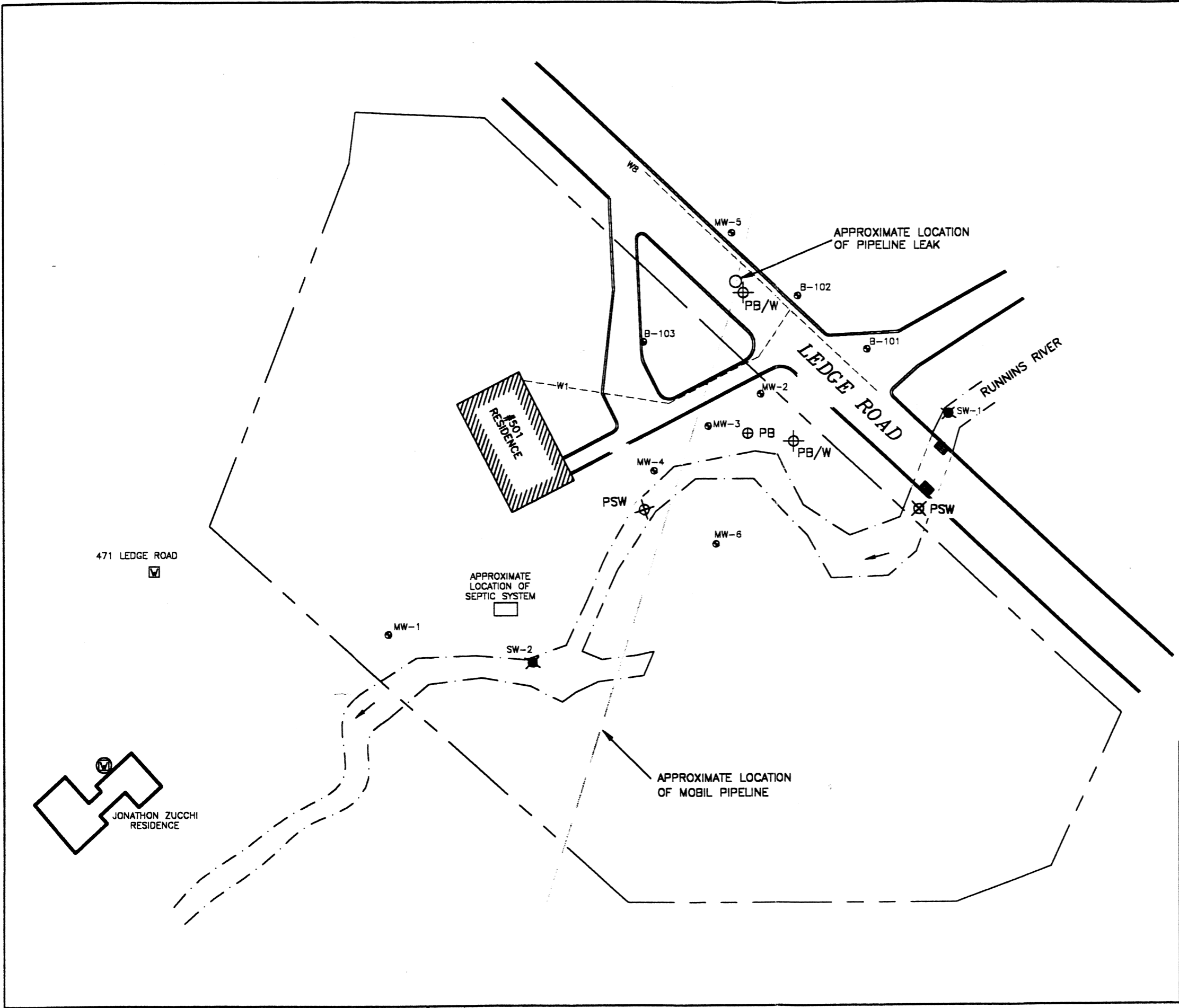
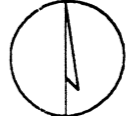
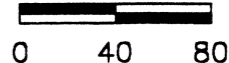


- LEGEND**
- ☑ WATER SUPPLY WELL
 - Ⓜ ABANDONED WATER SUPPLY WELL
 - ▨ CATCH BASIN
 - ⊙ MONITORING WELL
 - ⊛ SURFACE WATER SAMPLE
 - W8 - - - - APPROXIMATE LOCATION OF 8" MUNICIPAL WATER MAIN
 - W1 - - - - APPROXIMATE LOCATION OF 1" DOMESTIC WATER SERVICE LINE
 - ⊕ PROPOSED BORING (PB)
 - ⊕⊙ PROPOSED BORING/WELL (PB/W)
 - ⊗ PROPOSED SURFACE WATER SAMPLE LOCATION (PSW)



SITE PLAN			
PIPELINE #98-SEE			
MOBIL PIPELINE			
501 LEDGE ROAD			
SEEKONK, MASSACHUSETTS			
NORTH 	SCALE IN FEET	DATE	SOURCE
		3-23-00	MASS
		DWG #	FIGURE
		98-SEE	