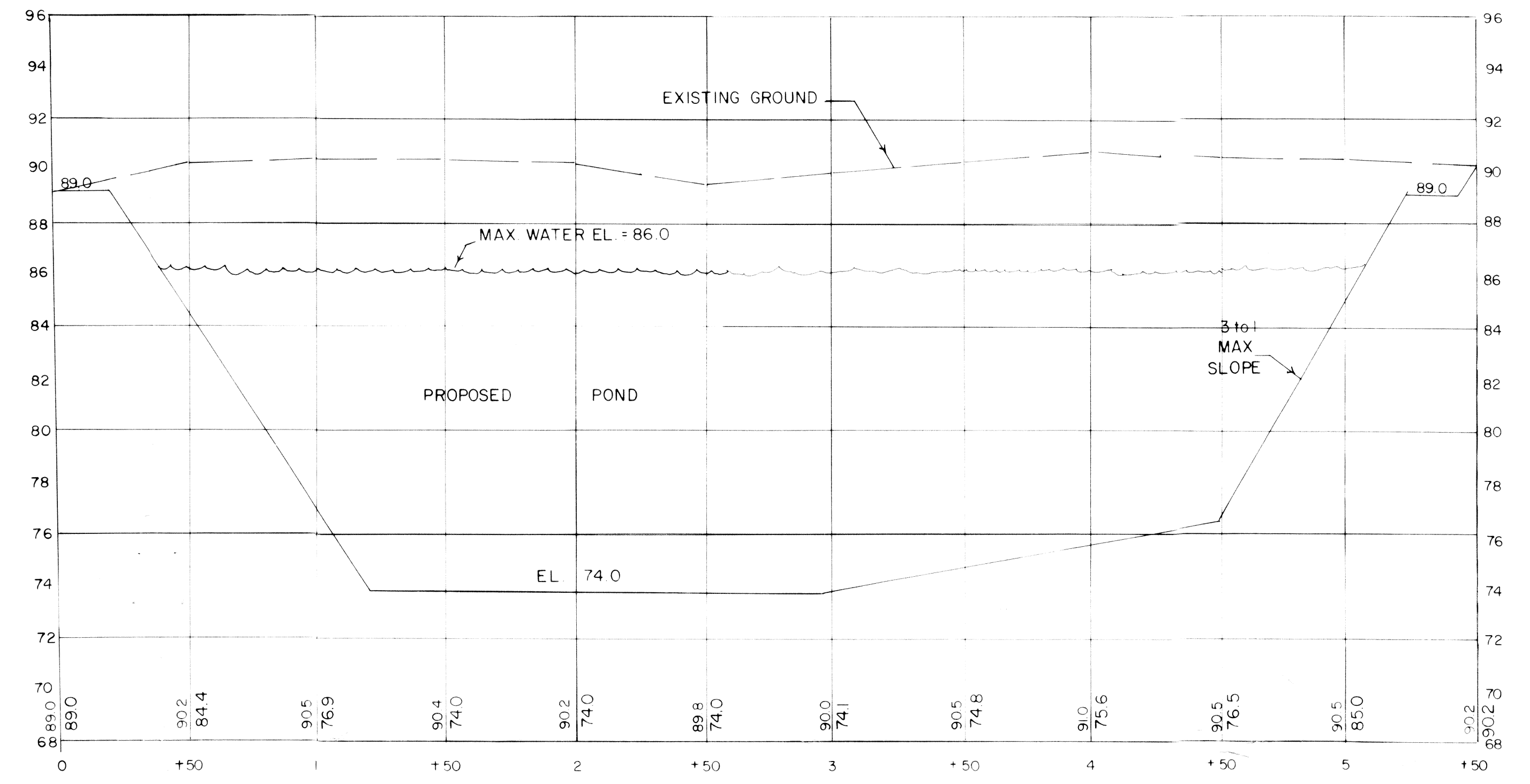
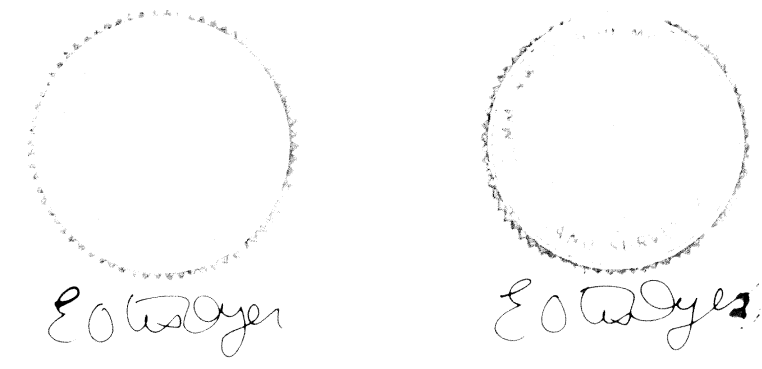


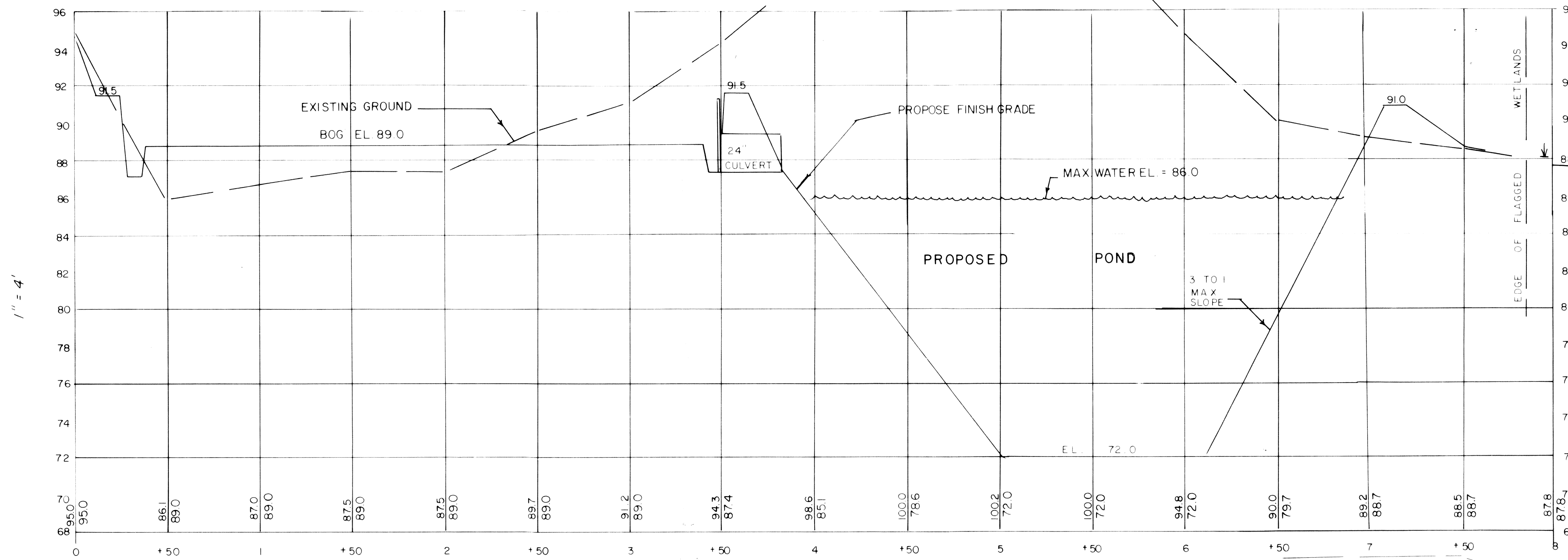
TOPOGRAPHIC SURVEY FOR JEFFREY H. FISK IN SEEKONK, MASSACHUSETTS

E. OTIS DYER, R.L.S. REHOBOTH, MASS.
SCALE AS NOTED DECEMBER 20, 1994

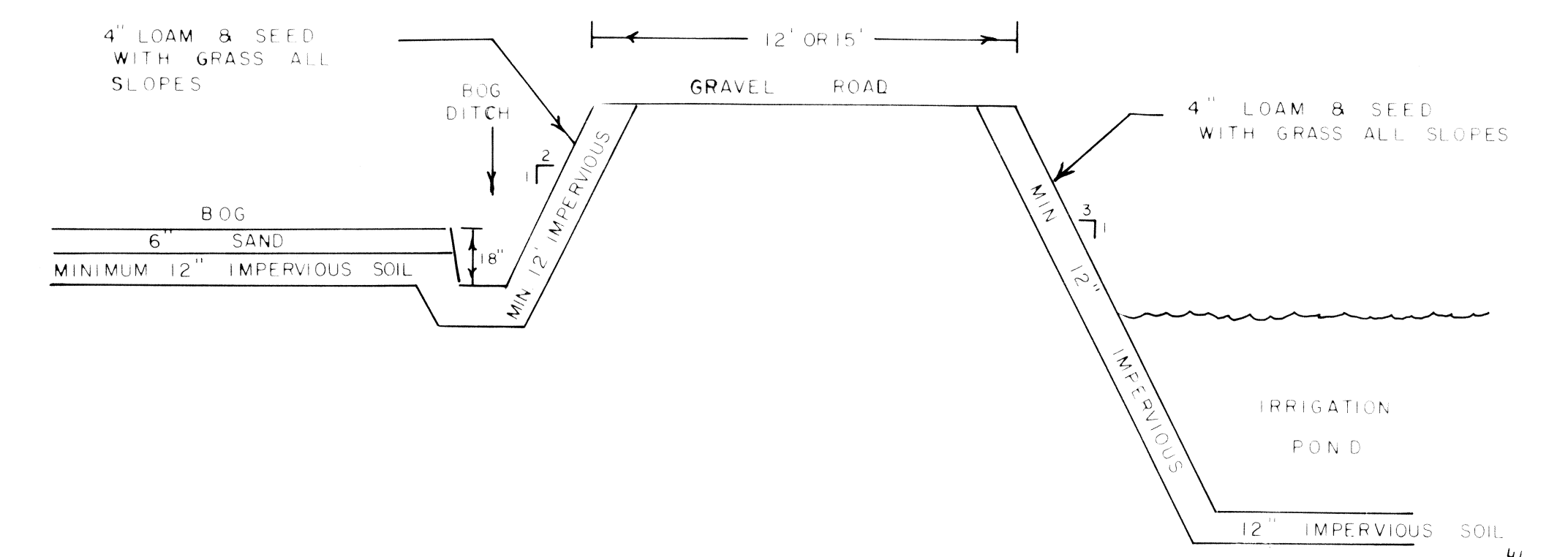
SHEET 2 OF 2



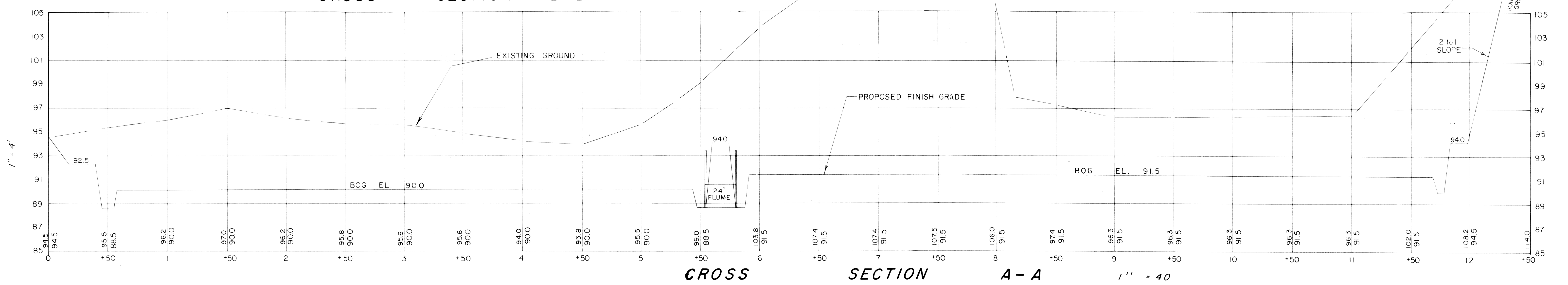
CROSS SECTION C - C
1" = 40'



CROSS SECTION B - B
1" = 40'



TYPICAL SECTION OF DIKE AND BOG
(NOT TO SCALE)



CROSS SECTION A - A
1" = 40'