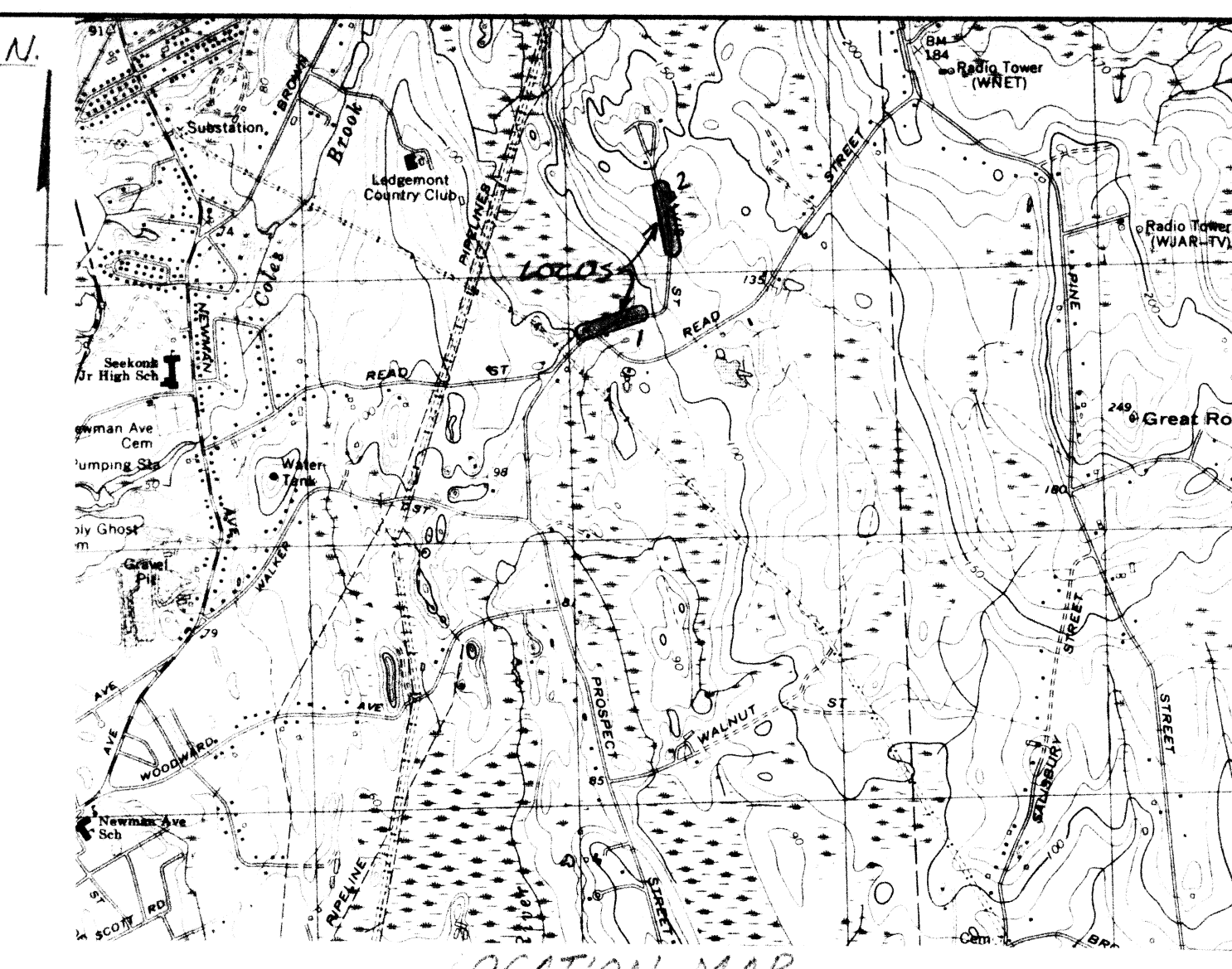
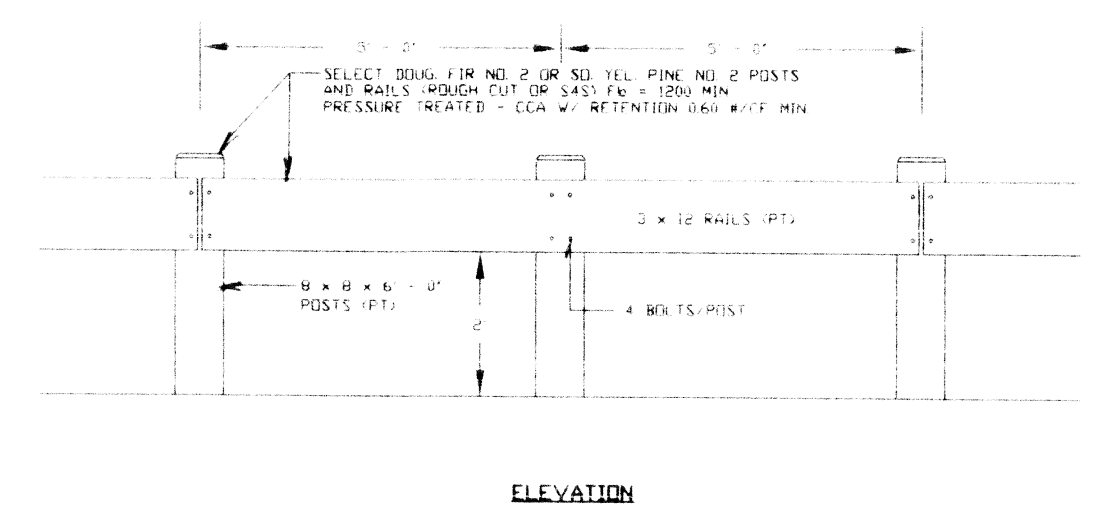


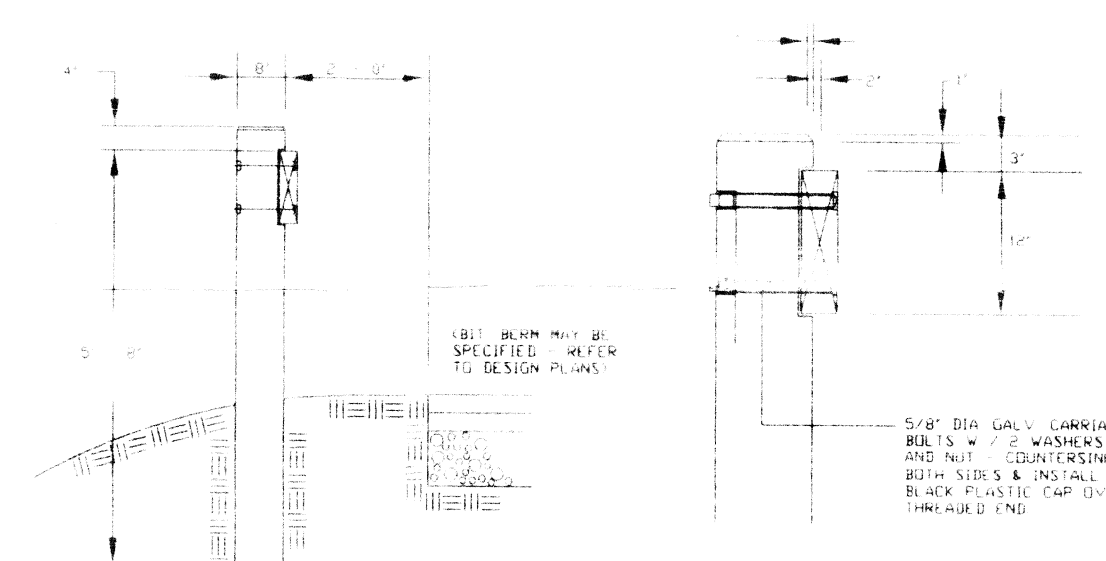
N.
SCALE: 1" = 40'



LOCATION MAP
SCALE: 1" = 2000'



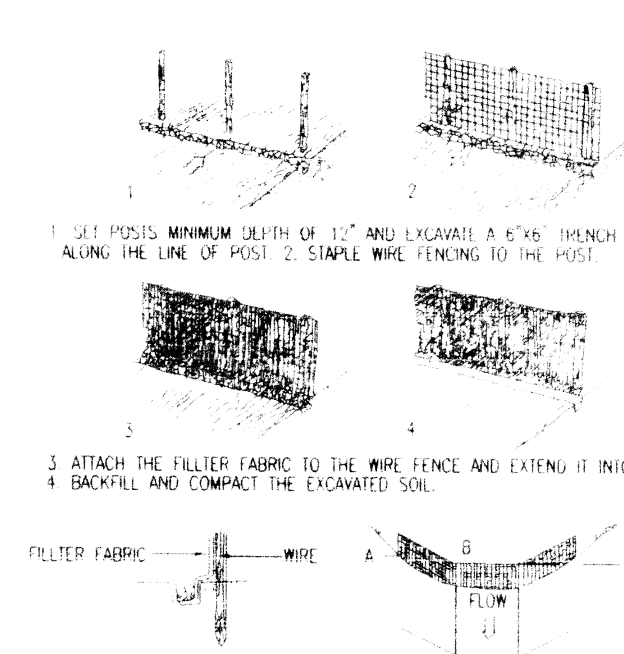
ELEVATION



SECTION

DETAIL

WOOD GUARDRAIL DETAILS



EROSION AND SEDIMENTATION CONTROL

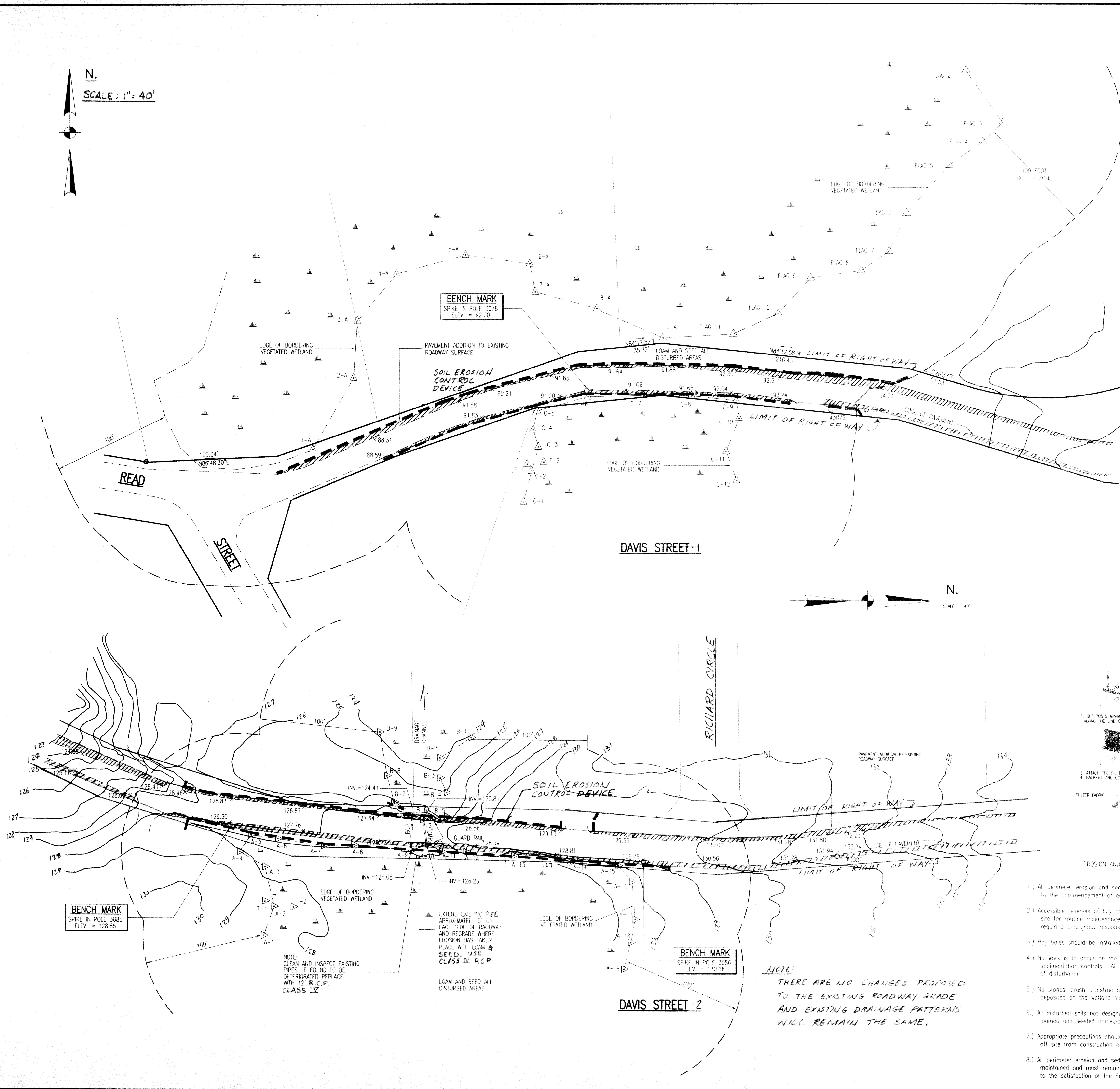
Note:
The proposed improvements to Davis Street as shown hereon involve widening the roadway to comply with the conditions of Superior Court C.A. No. 90-02184 signed by Seekonk Town Counsel on 10/6/94. These limited improvements are not intended to upgrade the roadway geometry to comply with Federal, State or local codes, standards, or requirements.

- 1) All perimeter erosion and sedimentation controls must be installed prior to the commencement of earthwork.
- 2) Accessible reserves of hay bales and stakes are to be maintained on site for routine maintenance and in the event of unanticipated problems requiring emergency response.
- 3) Hay bales should be installed in accordance with the details provided.
- 4) No work is to occur on the wetland side of the perimeter erosion and sedimentation controls. All perimeter controls serve as the project limit of disturbance.
- 5) No stones, brush, construction debris, litter, or other materials are to be deposited on the wetland side of the erosion and sedimentation controls.
- 6) All disturbed soils not designated for other surface treatment are to be loamed and seeded immediately following final grading.
- 7) Appropriate precautions should be taken to prevent the transport of soil off site from construction equipment.
- 8) All perimeter erosion and sedimentation controls must be properly maintained and must remain in place until the soils have been stabilized to the satisfaction of the Engineer and the Seekonk Conservation Commission.

NOTE:
DAVIS STREET IS PROPOSED TO BE RESURFACED AND WIDENED TO A WIDTH OF 20' IN CONFORMANCE WITH SUPERIOR COURT C.A. NO. 90-02184 JUDGMENT DATED 10/6/94.
2 PORTIONS OF THIS PLAN HAVE BEEN COMPLETED FROM MAPPING BY MARK W. HUTCHINS AND ASS'YS.

389
69-398

	SOIL EROSION CONTROL PLAN FOR RESURFACING AND MINOR WIDENING OF DAVIS STREET SEEKONK MASSACHUSETTS	
	CAPUTO AND WICK LTD. 1150 PAWTUCKET AVE. RUMFORD, R.I. 02916 401-434-8880	DATE 6/15/98



DAVIS STREET -1

DAVIS STREET -2

RICHARD CIRCLE

BENCH MARK
SPIKE IN POLE 3078
ELEV. = 92.00

BENCH MARK
SPIKE IN POLE 3086
ELEV. = 130.16

BENCH MARK
SPIKE IN POLE 3085
ELEV. = 128.85

NOTE:
THERE ARE NO CHANGES PROPOSED TO THE EXISTING ROADWAY GRADE AND EXISTING DRAINAGE PATTERNS WILL REMAIN THE SAME.

NOTE:
CLEAN AND INSPECT EXISTING PIPES. IF FOUND TO BE DETERIORATED REPLACE WITH 12" R.C.P. CLASS IV.

EXTEND EXISTING PIPE APPROXIMATELY 5' ON EACH SIDE OF HALFWAY AND REGRADE WHERE EROSION HAS TAKEN PLACE WITH LOAM & SEED. USE CLASS IV RCP

LOAM AND SEED ALL DISTURBED AREAS.