
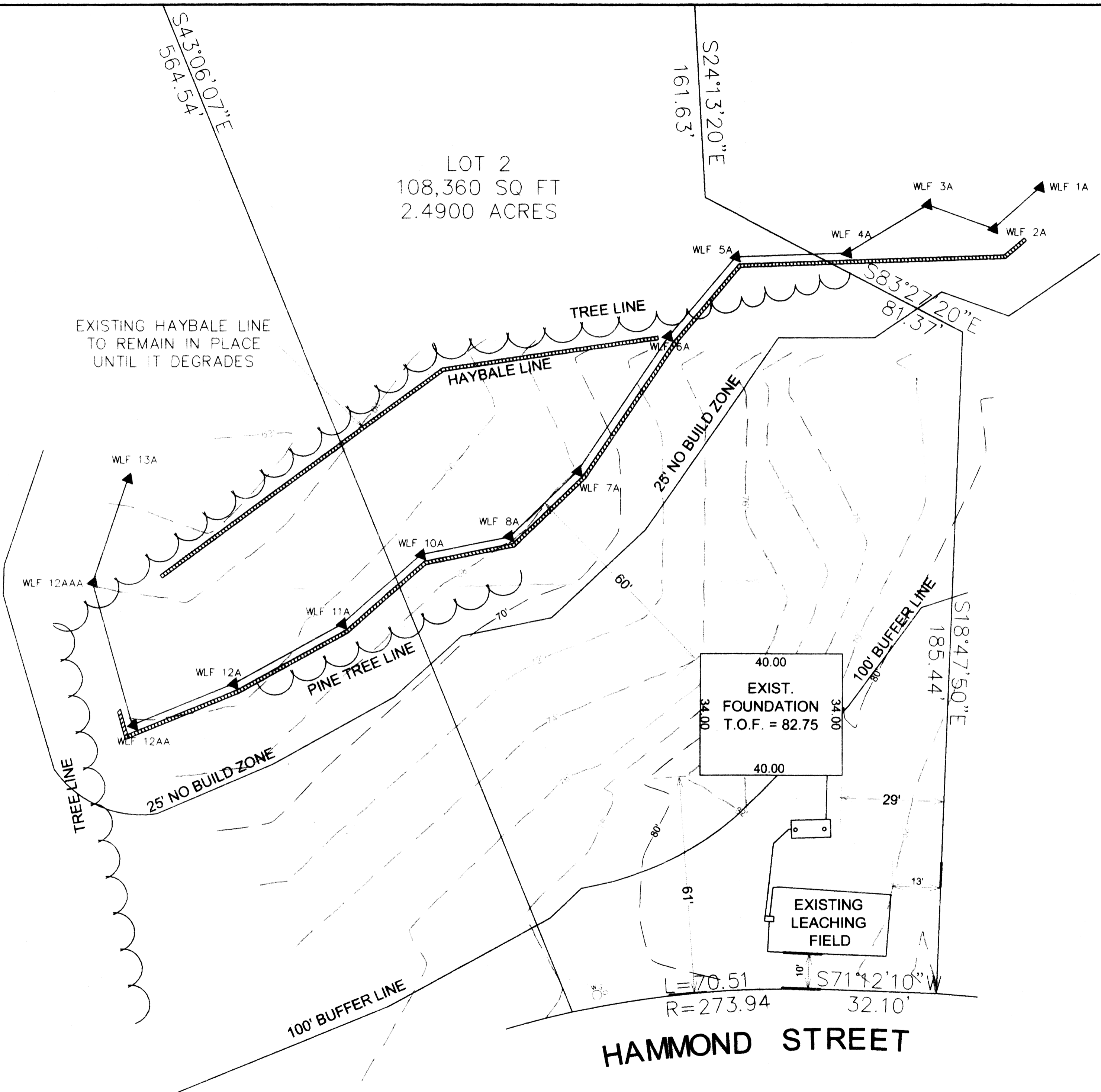


LOT 2  
108,360 SQ FT  
2.4900 ACRES

EXISTING HAYBALE LINE  
TO REMAIN IN PLACE  
UNTIL IT DEGRADES



- NOTES:
1. THE EXISTING SOIL STOCKPILE SHALL BE REMOVED FROM THE 25' NO DISTURBANCE ZONE.
  2. EXISTING HAYBALE LINE TO REMAIN IN PLACE UNTIL IT DEGRADES


Received  
OCT 24 2002  
Con. Comm.

69-497

N.O.I.  
PLOT PLAN  
LOT 2  
133 HAMMOND STREET

SEEKONK, MA  
Scale: 1"=20' JULY 10, 2002

PREPARED BY  
**MILLER ENGINEERING**  
21 Brook Street  
Seekonk, MA 02771



*James C. Miller*

**HAMMOND STREET**

REVISED: 10/18/02

TUSINO.DWG  
02-010-2