

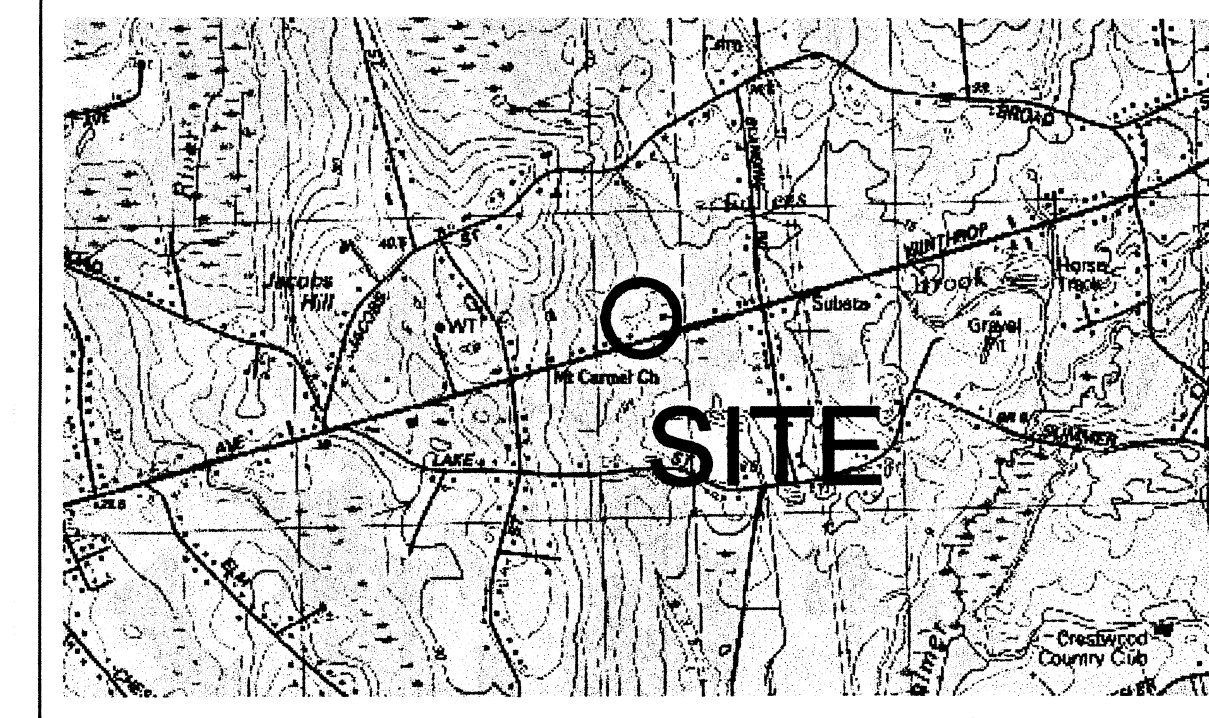
AP 17 LOT 122
 TRUONG, THANH V. & DORA R.
 361 JACOB STREET
 SEEKONK, MA 02771
 DEED BOOK 2578 PAGE 161

AP 17 LOT 31
 BUBOIS, LOREE
 1134 TAUNTON AVENUE
 SEEKONK, MA 02771
 DEED BOOK 7835 PAGE 103

AP 17 LOT 29
 RILEY, PATRICIA A.
 1104 TAUNTON AVENUE
 SEEKONK, MA 02771
 DEED BOOK 1941 PAGE 10

AP 17 LOT 30
 PAUL CABRAL
 TAUNTON AVENUE
 SEEKONK, MA 02771

AP 17 LOT 149
 PINTO, PAUL D. & RITA A.
 1125 TAUNTON AVENUE
 SEEKONK, MA 02771
 DEED BOOK 3263 PAGE 291



LOCATION MAP
 1" = 2000'


GENERAL NOTES:

- LOCUS IS COMPRISED OF EXISTING LOT 30 SHOWN ON ASSESSOR'S MAP 17.
- LOCUS DOES NOT LIE IN A FLOOD HAZARD ZONE AS SHOWN ON F.I.R.M. PANEL 2500630010-A.
- TAUNTON AVENUE IS AN EXISTING PUBLIC ROAD.
- THE NOT IS NOT LOCATED IN THE AQUIFER PROTECTION DISTRICT
- THE LOT IS PARTIALLY LOCATED IN ZONING DISTRICT "MIXED USE / R2" AND "R2".
- OWNER OF RECORD: PAUL CABRAL
 TAUNTON AVENUE
 SEEKONK, MA 02771

LEGEND:

	PROPERTY LINE
	EDGE OF VEGETATED WETLANDS
	100' WETLAND BUFFER
	EXISTING CHAIN LINK FENCE
	EXISTING UTILITY POLE
	EXISTING TREELINE
	EXISTING ACCESS ROAD
	EXISTING CONTOUR ELEVATION
	EXISTING STONE WALL
	EXISTING GUARD RAIL
	EXISTING TEST PITS
	PROPOSED CATCH BASIN
	PROPOSED DRAIN MAN HOLE
	PROPOSED DRAIN LINE
	PROPOSED CONCRETE BOUND

GRAPHIC SCALE



(IN FEET)
 1 inch = 30 ft.

SE 69-545


AMENDED N.O.I - EXISTING CONDITIONS

APPLICANT
PAUL CABRAL Sheet lot 2
 TAUNTON AVENUE
 SEEKONK, MA. 02771

A.P. 17 LOT 30

TAUNTON AVE, SEEKONK, MA.

SCALE: 1" = 30' DRAWN BY: JSF DATE: AUG 14, 2006



PROFESSIONAL ENGINEERS
 and LAND SURVEYORS
 Insite Professional Complex-Suite 1
 1539 Fall River Avenue
 Seekonk, Massachusetts 02774
 Phone: (508) 336-4500
 Fax: (508) 336-4598