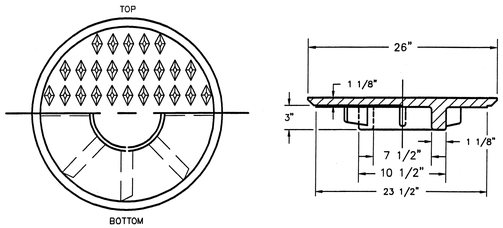

TYPICAL COVER

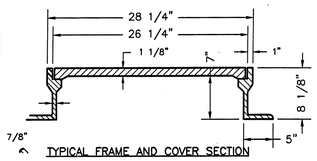

TYPICAL FRAME AND COVER SECTION

NOTES:
1. LEBARON FOUNDRY LK110A WT.475 LBS. OR EQUAL.
2. SANITARY MANHOLE SHALL HAVE "SEWER" CAST ON THE COVER.
3. DRAINAGE MANHOLE SHALL HAVE "DRAIN" CAST ON THE COVER.

ROUND MANHOLE FRAME AND COVER

(LK 110A)
NOT TO SCALE

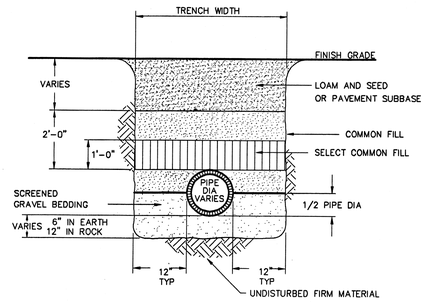

NOTES:
1. FINISH GRADE MATERIAL VARIES (SEE SITE PLANS).
2. RESTORE FINISH GRADE TO MATCH EXISTING.

SANITARY SEWER AND DRAIN TRENCH DETAIL

NOT TO SCALE

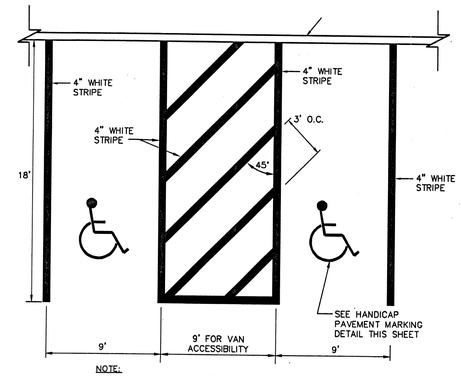

NOTE:
WHERE STALLS ABUT SIDEWALK, PARKING SIGNS SHOULD BE PLACED AT BACK EDGE OF SIDEWALK.

HANDICAP PARKING STALLS @ 90°

NOT TO SCALE

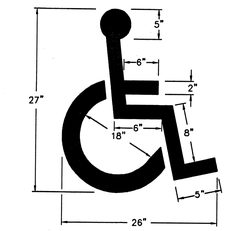

NOTE:
1. ALL HANDICAP PARKING AND SIGNAGE SHALL BE IN CONFORMANCE WITH THE RULES & REGULATIONS OF OF THE ARCHITECTURAL BARRIERS BOARD.

HANDICAP PAVEMENT MARKING

NOT TO SCALE

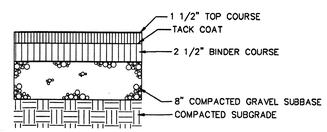

BITUMINOUS CONCRETE PAVEMENT DETAIL

NOT TO SCALE

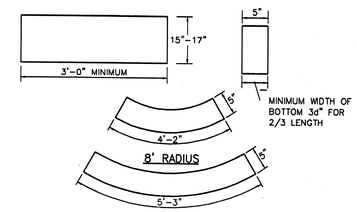

10' RADIUS
CIRCULAR CURB

NOTES:
1. MAXIMUM LENGTHS USING 8' & 10' RADII, WITH 90° ANGLE, ARE 4'-2" AND 5'-3" RESPECTIVELY.
2. MINIMUM LENGTH OF STRAIGHT OR CIRCULAR FILLER PIECES TO BE 3'-0".
3. TOP SURFACE TO BE DRESSED BY SAW.
4. CIRCULAR CURB IS REQUIRED ON CURVES WITH RADII OF 100' OR LESS. STRAIGHT CURB TO BE USED ON CURVES OF MORE THAN 100' RADIUS.

PRECAST CONCRETE CURB

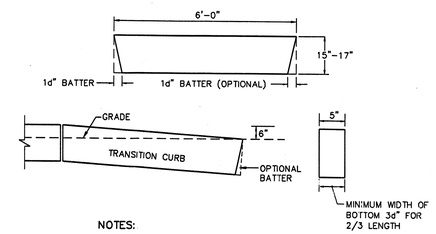

NOTES:
1. TOP SURFACE TO BE DRESSED BY SAW OR TOOL.

6' PRECAST TRANSITION CURB

NOT TO SCALE

	Common name	Botanical Name	Quantity	Size	Quantity
Shrubs	Highbush blueberry	Vaccinium corymbosum	1	2-4"	60-70" oc
	Silky dogwood	Cornus amomum	1	2-4"	60-70" oc
	Winterberry	Ilex verticillata	1	2-4"	60-70" oc
	Sweet Pepperbush, summersweet	Clethra alnifolia	1	2-4"	60-70" oc
	Arrowwood	Viburnum dentatum	1	2-4"	60-70" oc
Seed mix	NE Wetland Buffer (see specification)		N/A		10 lb.
	Heavy Wildflower Mix		N/A		10 lb.

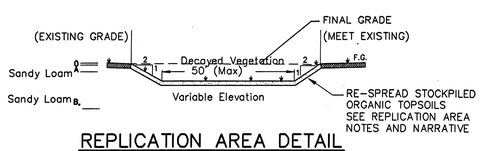

REPLICATION AREA DETAIL

CROSS SECTION A-A (NOT TO SCALE)

Replication Area Notes:

1. Set hay bales as shown on plan and described in details.
2. Save and stockpile all topsoils containing indigenous plant seeds.
3. Excavate replication area 6" below adjacent wetland elevation as shown.
4. Spread 4"- 6" of stockpiled and imported organic peat and muck soils.
5. Plant indigenous wetland species as shown in the table below.
6. Spread 4"- 6" of leaf mulch on surface to aid in moisture retention and provide temporary stabilization to any exposed soil surfaces.
7. Ground cover to naturally invade replicated area.
8. 80% of the surface area shall be reestablished with wetland species after two growing seasons.
9. A qualified botanist shall file a report with the conservation commission describing the condition and percent of re-vegetated ground cover following the first two growing seasons. (2 reports)
10. The replication area shall be completed prior to other work done on lot.
11. Remove hay bales as soon as planting are complete.
12. Contractor to call the Conservation Commission prior to removing hay bales.

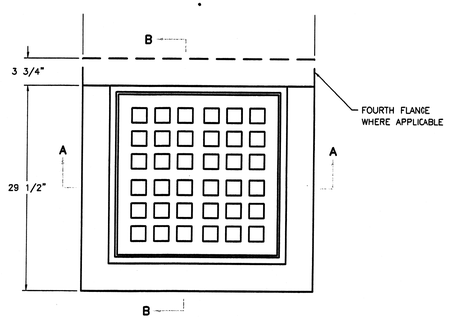

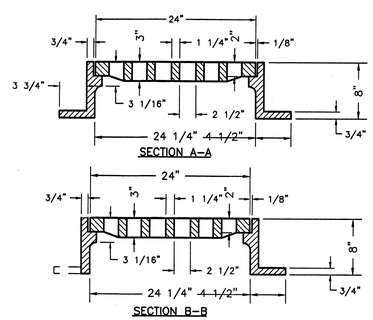

SQUARE CATCH BASIN FRAME & GRATE

(LF 248 -2)
NOT TO SCALE

SHEET 3 OF 3

COMMONWEALTH OF MASSACHUSETTS
PAUL D. CARLSON
CIVIL
NO. 40995
REGISTERED PROFESSIONAL ENGINEER

SITE DETAILS

DOMINIC CASSISI
31 OAKDALE AVENUE
JOHNSTON, RI. 02919

A.P. 8 LOT 49

753 FALL RIVER, SEEKONK, MA 02771

SCALE: N.T.S. | DRAWN BY: CEA | DATE: JAN 3, 2007 Rev: JAN 23, 2007

INSITE Engineering Services, LLC
PROFESSIONAL ENGINEERS and LAND SURVEYORS
Insite Professional Complex-Suite 1
1539 Fall River Avenue
Seekonk, Massachusetts 02771
Phone: (508) 336-4500
Fax: (508) 336-4558

06-062

I:\06-062 Fall River Ave, Seekonk, Deeds\CADD\06-062BASE-SURVEY-rd 1-10-07.dwg 1/22/2007 9:44:58 AM EST