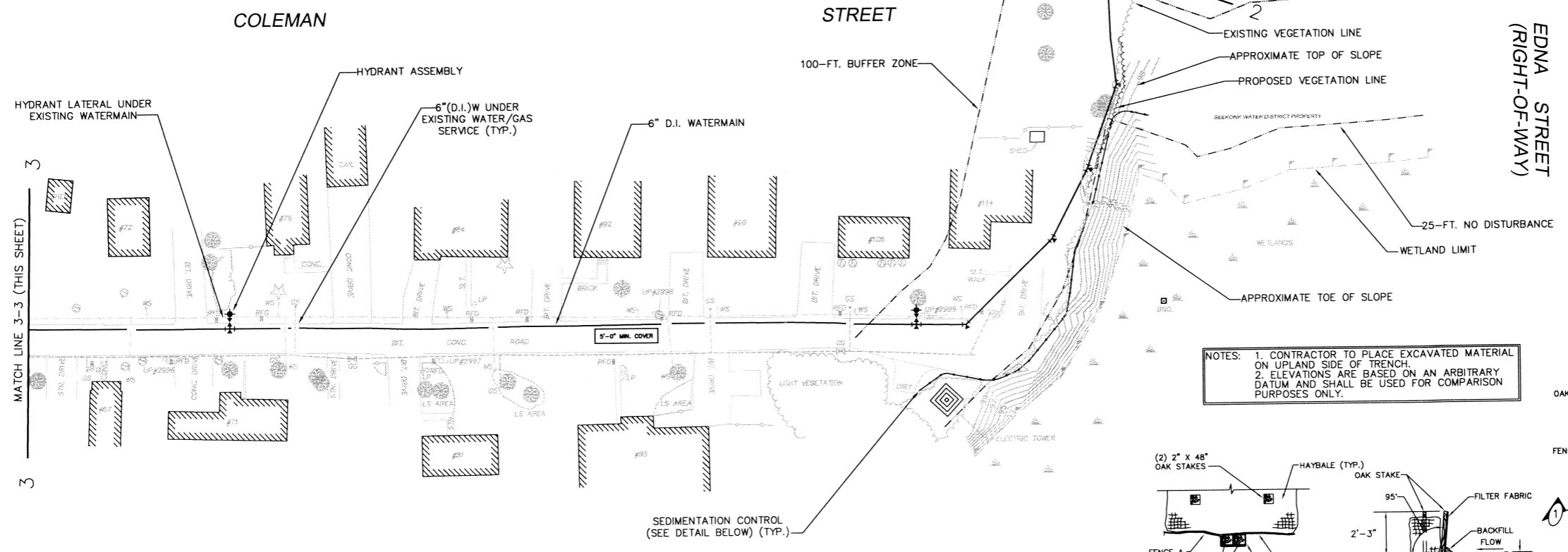


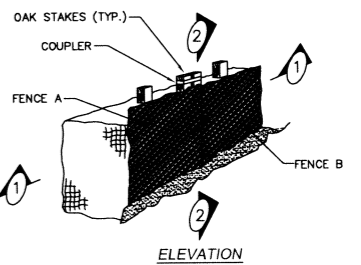
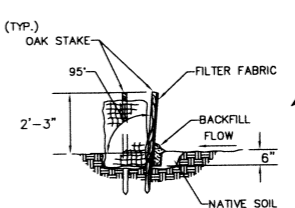
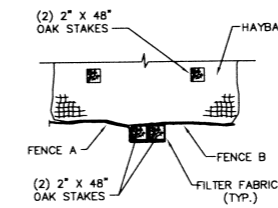
PLAN
SCALE: 1" = 40'-0"

Received
APR 01 2003
Con. Comm.



PLAN
SCALE: 1" = 40'-0"

NOTES:
1. CONTRACTOR TO PLACE EXCAVATED MATERIAL ON UPLAND SIDE OF TRENCH.
2. ELEVATIONS ARE BASED ON AN ARBITRARY DATUM AND SHALL BE USED FOR COMPARISON PURPOSES ONLY.



1. HAYBALES TO BE PLACED PRIOR TO START OF WORK.
2. OAK STAKES TO BE DRIVEN AT LEAST 18" MIN. INTO GRADE.

SEDIMENTATION CONTROL DETAIL
NOT TO SCALE

REDUCTION
NOTE: DRAWINGS REDUCED 50%

REVISIONS		
NO.	ITEM	DATE
1.	REVISED NATIONAL GRID EASEMENT	3/14/03
2.	CONSERVATION COMMISSION REVISION	3/28/03

AMORY ENGINEERS, P.C. DUXBURY, MASSACHUSETTS		
DRAWN BY: JDF/RJT	FILE NAME: AS SHOWN	SCALE: AS SHOWN
DESIGNED BY: RJT	JOB NO.: 2508	DWG. NO.: 1149
CHECKED BY: DAJ	DATE: 3/25/03	CONTRACT: 2003-W1

SEEKONK WATER DISTRICT SEEKONK, MASSACHUSETTS	CIVIL
INSTALLATION OF REPLACEMENT WATERMAINS AND APPURTENANT WORK FIGURE 1 COLEMAN STREET	SHEET 2 OF 4

69-518