

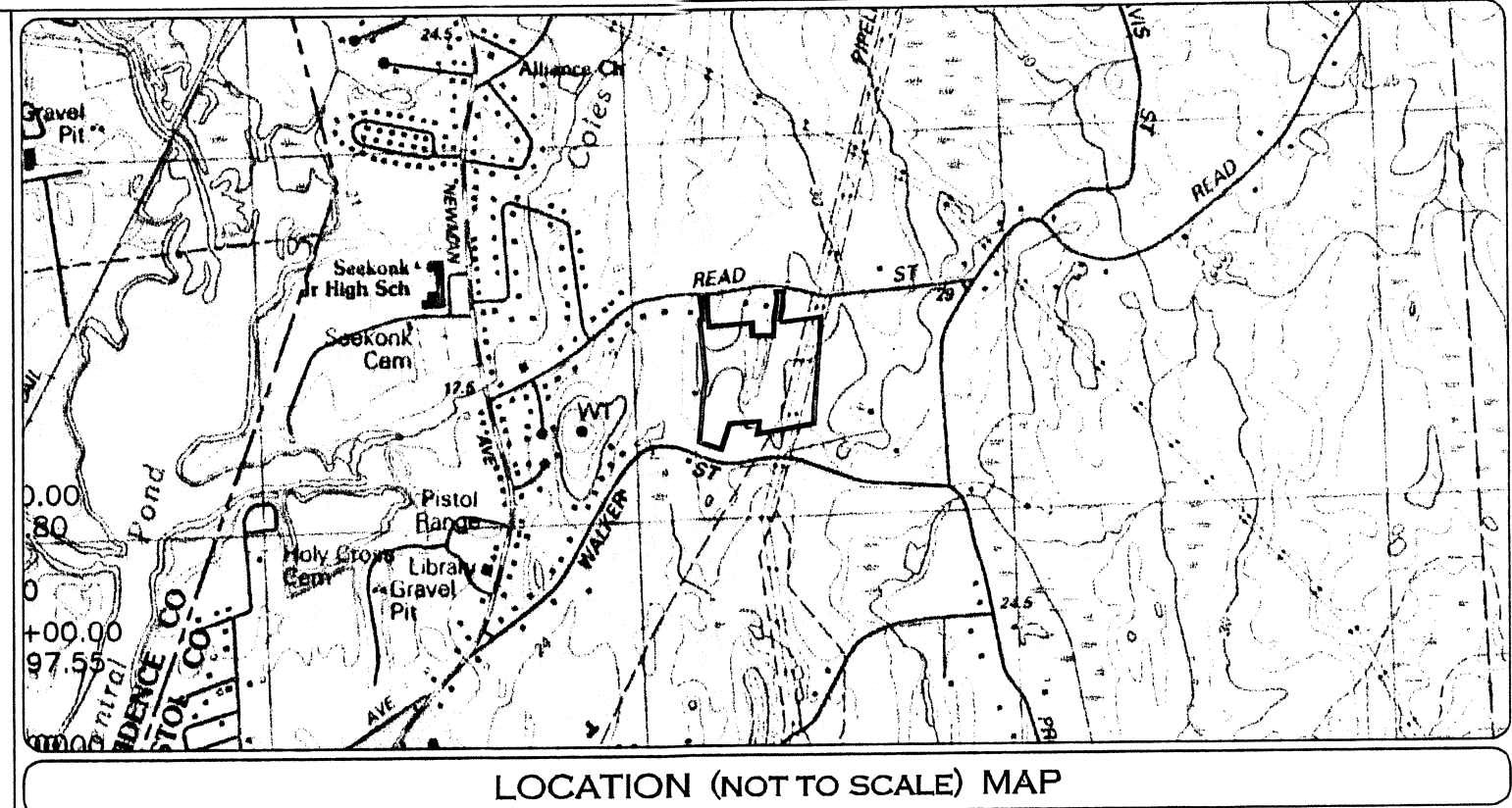
LOT 1 TP OSD - 1-1 Table with 7 columns: DEPTH, HORIZON, TEXTURE, COLOR, MOTTILING, OTHER. Rows include soil profile data for depths 0-10" to 36-100".

LOT 2 TP OSD - 2-1 Table with 7 columns: DEPTH, HORIZON, TEXTURE, COLOR, MOTTILING, OTHER. Rows include soil profile data for depths 0-6" to 24-100".

LOT 3 TP - 4A Table with 7 columns: DEPTH, HORIZON, TEXTURE, COLOR, MOTTILING, OTHER. Rows include soil profile data for depths 0-2" to 24-108".

LOT 4 TP - 5A Table with 7 columns: DEPTH, HORIZON, TEXTURE, COLOR, MOTTILING, OTHER. Rows include soil profile data for depths 0-2" to 27-110".

LOT 5 TP OSD - 5-1 Table with 7 columns: DEPTH, HORIZON, TEXTURE, COLOR, MOTTILING, OTHER. Rows include soil profile data for depths 0-12" to 39-96".



LOT 1 TP OSD - 1-2 Table with 7 columns: DEPTH, HORIZON, TEXTURE, COLOR, MOTTILING, OTHER. Rows include soil profile data for depths 0-9" to 40-110".

LOT 2 TP OSD - 2-2 Table with 7 columns: DEPTH, HORIZON, TEXTURE, COLOR, MOTTILING, OTHER. Rows include soil profile data for depths 0-9" to 28-96".

LOT 3 TP - 4B Table with 7 columns: DEPTH, HORIZON, TEXTURE, COLOR, MOTTILING, OTHER. Rows include soil profile data for depths 0-2" to 24-108".

LOT 4 TP - 5B Table with 7 columns: DEPTH, HORIZON, TEXTURE, COLOR, MOTTILING, OTHER. Rows include soil profile data for depths 0-2" to 32-115".

LOT 5 TP OSD - 5-2 Table with 7 columns: DEPTH, HORIZON, TEXTURE, COLOR, MOTTILING, OTHER. Rows include soil profile data for depths 0-9" to 34-120".

LOT 1 TP OSD - 1-3 Table with 7 columns: DEPTH, HORIZON, TEXTURE, COLOR, MOTTILING, OTHER. Rows include soil profile data for depths 0-9" to 41-120".

LOT 2 TP OSD - 2-3 Table with 7 columns: DEPTH, HORIZON, TEXTURE, COLOR, MOTTILING, OTHER. Rows include soil profile data for depths 0-6" to 30-108".

LOT 3 TP - 4C Table with 7 columns: DEPTH, HORIZON, TEXTURE, COLOR, MOTTILING, OTHER. Rows include soil profile data for depths 0-8" to 26-112".

LOT 4 TP - 5C Table with 7 columns: DEPTH, HORIZON, TEXTURE, COLOR, MOTTILING, OTHER. Rows include soil profile data for depths 0-6" to 20-120".

LOT 5 TP OSD - 5-3 Table with 7 columns: DEPTH, HORIZON, TEXTURE, COLOR, MOTTILING, OTHER. Rows include soil profile data for depths 0-9" to 36-110".

LOT 1 TP OSD - 1-4 Table with 7 columns: DEPTH, HORIZON, TEXTURE, COLOR, MOTTILING, OTHER. Rows include soil profile data for depths 0-6" to 32-98".

LOT 2 TP OSD - 2-4 Table with 7 columns: DEPTH, HORIZON, TEXTURE, COLOR, MOTTILING, OTHER. Rows include soil profile data for depths 0-6" to 33-98".

LOT 3 TP - 4D Table with 7 columns: DEPTH, HORIZON, TEXTURE, COLOR, MOTTILING, OTHER. Rows include soil profile data for depths 0-8" to 34-132".

LOT 4 TP - 5D Table with 7 columns: DEPTH, HORIZON, TEXTURE, COLOR, MOTTILING, OTHER. Rows include soil profile data for depths 0-6" to 24-120".

LOT 5 TP OSD - 5-4 Table with 7 columns: DEPTH, HORIZON, TEXTURE, COLOR, MOTTILING, OTHER. Rows include soil profile data for depths 0-6" to 22-84".

LOT 1 TP OSD - 1-5 Table with 7 columns: DEPTH, HORIZON, TEXTURE, COLOR, MOTTILING, OTHER. Rows include soil profile data for depths 0-6" to 40-110".

LOT 6 TP OSD - 6-1 Table with 7 columns: DEPTH, HORIZON, TEXTURE, COLOR, MOTTILING, OTHER. Rows include soil profile data for depths 0-12" to 39-108".

LOT 3 TP - 4E Table with 7 columns: DEPTH, HORIZON, TEXTURE, COLOR, MOTTILING, OTHER. Rows include soil profile data for depths 0-6" to 24-120".

LOT 7 TP - 8A Table with 7 columns: DEPTH, HORIZON, TEXTURE, COLOR, MOTTILING, OTHER. Rows include soil profile data for depths 0-6" to 34-96".

LOT 8 TP OSD - 8-1 Table with 7 columns: DEPTH, HORIZON, TEXTURE, COLOR, MOTTILING, OTHER. Rows include soil profile data for depths 0-9" to 84-110".

LOT 1 TP OSD - 1-6 Table with 7 columns: DEPTH, HORIZON, TEXTURE, COLOR, MOTTILING, OTHER. Rows include soil profile data for depths 0-6" to 36-114".

LOT 6 TP OSD - 6-2 Table with 7 columns: DEPTH, HORIZON, TEXTURE, COLOR, MOTTILING, OTHER. Rows include soil profile data for depths 0-10" to 88-110".

LOT 3 TP MSF - 1-1 Table with 7 columns: DEPTH, HORIZON, TEXTURE, COLOR, MOTTILING, OTHER. Rows include soil profile data for depths 0-12" to 36-96".

LOT 7 TP - 8B Table with 7 columns: DEPTH, HORIZON, TEXTURE, COLOR, MOTTILING, OTHER. Rows include soil profile data for depths 0-4" to 32-120".

LOT 8 TP OSD - 8-2 Table with 7 columns: DEPTH, HORIZON, TEXTURE, COLOR, MOTTILING, OTHER. Rows include soil profile data for depths 0-9" to 98-120".

DETENTION BASIN TP DB-1 Table with 7 columns: DEPTH, HORIZON, TEXTURE, COLOR, MOTTILING, OTHER. Rows include soil profile data for depths 0-12" to 28-100".

LOT 6 TP OSD - 6-3 Table with 7 columns: DEPTH, HORIZON, TEXTURE, COLOR, MOTTILING, OTHER. Rows include soil profile data for depths 0-10" to 72-100".

LOT 3 TP MSF - 2-1 Table with 7 columns: DEPTH, HORIZON, TEXTURE, COLOR, MOTTILING, OTHER. Rows include soil profile data for depths 0-6" to 24-60".

LOT 7 TP - 8C Table with 7 columns: DEPTH, HORIZON, TEXTURE, COLOR, MOTTILING, OTHER. Rows include soil profile data for depths 0-8" to 22-98".

LOT 8 TP OSD - 8-3 Table with 7 columns: DEPTH, HORIZON, TEXTURE, COLOR, MOTTILING, OTHER. Rows include soil profile data for depths 0-9" to 30-110".

DETENTION BASIN TP DB-2 Table with 7 columns: DEPTH, HORIZON, TEXTURE, COLOR, MOTTILING, OTHER. Rows include soil profile data for depths 0-12" to 27-80".

LOT 6 TP OSD - 6-4 Table with 7 columns: DEPTH, HORIZON, TEXTURE, COLOR, MOTTILING, OTHER. Rows include soil profile data for depths 0-12" to 30-108".

LOT 3 TP MSF - 3-1 Table with 7 columns: DEPTH, HORIZON, TEXTURE, COLOR, MOTTILING, OTHER. Rows include soil profile data for depths 0-12" to 24-60".

LOT 7 TP - 8D Table with 7 columns: DEPTH, HORIZON, TEXTURE, COLOR, MOTTILING, OTHER. Rows include soil profile data for depths 0-9" to 23-96".

LOT 8 TP OSD - 8-4 Table with 7 columns: DEPTH, HORIZON, TEXTURE, COLOR, MOTTILING, OTHER. Rows include soil profile data for depths 0-9" to 60-120".

DETENTION BASIN TP DB-2 Table with 7 columns: DEPTH, HORIZON, TEXTURE, COLOR, MOTTILING, OTHER. Rows include soil profile data for depths 0-12" to 27-80".

LOT 6 TP OSD - 6-4 Table with 7 columns: DEPTH, HORIZON, TEXTURE, COLOR, MOTTILING, OTHER. Rows include soil profile data for depths 0-12" to 30-108".

LOT 3 TP MSF - 4-1 Table with 7 columns: DEPTH, HORIZON, TEXTURE, COLOR, MOTTILING, OTHER. Rows include soil profile data for depths 0-12" to 24-60".

LOT 7 TP - 8D Table with 7 columns: DEPTH, HORIZON, TEXTURE, COLOR, MOTTILING, OTHER. Rows include soil profile data for depths 0-9" to 23-96".

LOT 8 TP OSD - 8-4 Table with 7 columns: DEPTH, HORIZON, TEXTURE, COLOR, MOTTILING, OTHER. Rows include soil profile data for depths 0-9" to 60-120".

DETENTION BASIN TP DB-2 Table with 7 columns: DEPTH, HORIZON, TEXTURE, COLOR, MOTTILING, OTHER. Rows include soil profile data for depths 0-12" to 27-80".

LOT 6 TP OSD - 6-4 Table with 7 columns: DEPTH, HORIZON, TEXTURE, COLOR, MOTTILING, OTHER. Rows include soil profile data for depths 0-12" to 30-108".

LOT 3 TP MSF - 5-1 Table with 7 columns: DEPTH, HORIZON, TEXTURE, COLOR, MOTTILING, OTHER. Rows include soil profile data for depths 0-12" to 24-60".

LOT 7 TP - 8D Table with 7 columns: DEPTH, HORIZON, TEXTURE, COLOR, MOTTILING, OTHER. Rows include soil profile data for depths 0-9" to 23-96".

LOT 8 TP OSD - 8-4 Table with 7 columns: DEPTH, HORIZON, TEXTURE, COLOR, MOTTILING, OTHER. Rows include soil profile data for depths 0-9" to 60-120".

DETENTION BASIN TP DB-2 Table with 7 columns: DEPTH, HORIZON, TEXTURE, COLOR, MOTTILING, OTHER. Rows include soil profile data for depths 0-12" to 27-80".

LOT 6 TP OSD - 6-4 Table with 7 columns: DEPTH, HORIZON, TEXTURE, COLOR, MOTTILING, OTHER. Rows include soil profile data for depths 0-12" to 30-108".

LOT 3 TP MSF - 6-1 Table with 7 columns: DEPTH, HORIZON, TEXTURE, COLOR, MOTTILING, OTHER. Rows include soil profile data for depths 0-12" to 24-60".

LOT 7 TP - 8D Table with 7 columns: DEPTH, HORIZON, TEXTURE, COLOR, MOTTILING, OTHER. Rows include soil profile data for depths 0-9" to 23-96".

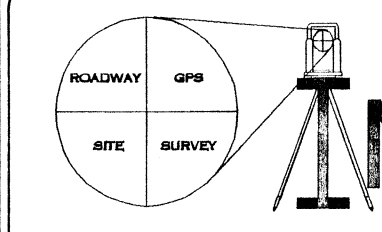

LOT 8 TP OSD - 8-4 Table with 7 columns: DEPTH, HORIZON, TEXTURE, COLOR, MOTTILING, OTHER. Rows include soil profile data for depths 0-9" to 60-120".

SOIL LOG SHEET

"MADISON ESTATES" READ STREET SEEKONK, MASSACHUSETTS ASSESSORS MAP 24 LOT 668

APPLICANT: COSTA DEVELOPMENT, LLC 65 EMILY WAY, SEEKONK, MASSACHUSETTS 02771

JOB # 09-079 SCALE: AS-SHOWN DRAWN BY: CEA DATE: JUNE 21, 2010 REVISED: DECEMBER 1, 2010



PROFESSIONAL ENGINEERS AND LAND SURVEYORS INSITE PROFESSIONAL COMPLEX, SUITE 1 1539 FALL RIVER AVENUE SEEKONK, MA 02771 PHONE: (508) 336-4500 FAX: (508) 336-4558

SHEET 6 OF 9