


LOCATION (NOT TO SCALE) MAP

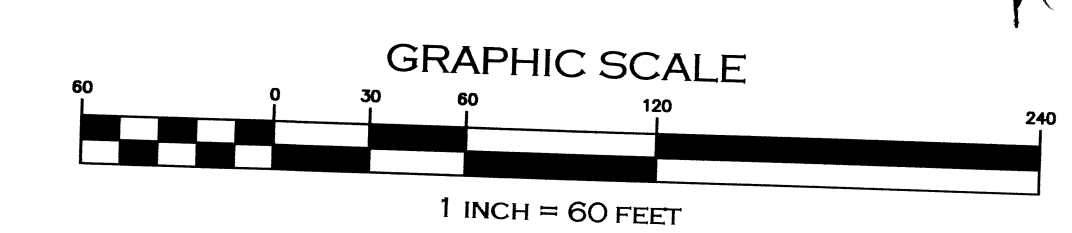
REGISTRY USE ONLY

- NOTES:**
- OWNERS: STEPHEN BOLDOC
520 MILLER STREET
SEEKONK, MA 02771
 - ASSESSORS DESIGNATION - MAP 5 LOTS 10 & 24
 - TITLE REFERENCE: DEED BOOK 16938 PAGE 306
 - SITE SHOWN IS LOCATED IN ZONING DISTRICT "R-1"
MIN. LOT WIDTH AT SETBACK = 60,000 S.F.
MIN. LOT WIDTH AT STREET = 200'
FRONT YARD = 35'
REAR YARD = 25'
SIDE YARDS = 15' + 5' (FOR EACH STORY OVER ONE)
 - SITE SHOWN IS PARTIALLY LOCATED IN THE "WATER RESOURCE PROTECTION DISTRICT"
 - WETLANDS DELINEATION BY CARR RESEARCH LABORATORY, INC. OF NATICK, MA.
 - WETLAND FLAGS NRS-1 TO NRS-15, NRS-A1 TO NRS-A10, AND NRS-B1 TO NRS-B7 WERE DELINEATION BY NATURAL RESOURCE SERVICES, INC. ON DECEMBER 10, 2009.



WETLAND LEGEND


WETLANDS LINE	---
MEAN ANNUAL HIGH WATER	----
100' WETLANDS BUFFER ZONE	-----
50' WETLANDS BUFFER ZONE	- - - - -
100 YR FLOOD ZONE
100' RIVERBANK BUFFER	-----
200' RIVERBANK BUFFER	-----



*Rec'd
1/23/10
PMD*

SE 69-658

ABBREVIATED NOTICE OF RESOURCE ARE DELINEATION




"BOLDOC PROPERTY"
520 MILLER STREET SEEKONK, MASSACHUSETTS
ASSESSORS MAP 5 LOTS 10 & 24

Prepared for: **STEPHEN BOLDOC**
520 MILLER STREET SEEKONK, MASSACHUSETTS

Job # 08-001 Scale: 1"=60' Drawn By: CEA Date: AUGUST 31, 2009

Revised: NOVEMBER 6, 2009 / JANUARY 8, 2010



PROFESSIONAL ENGINEERS
AND LAND SURVEYORS
INSITE PROFESSIONAL COMPLEX, SUITE 1
1539 FALL RIVER AVENUE
SEEKONK, MA 02771
PHONE: (508) 336-4500
FAX: (508) 336-4558

SHEET
1
OF 1

