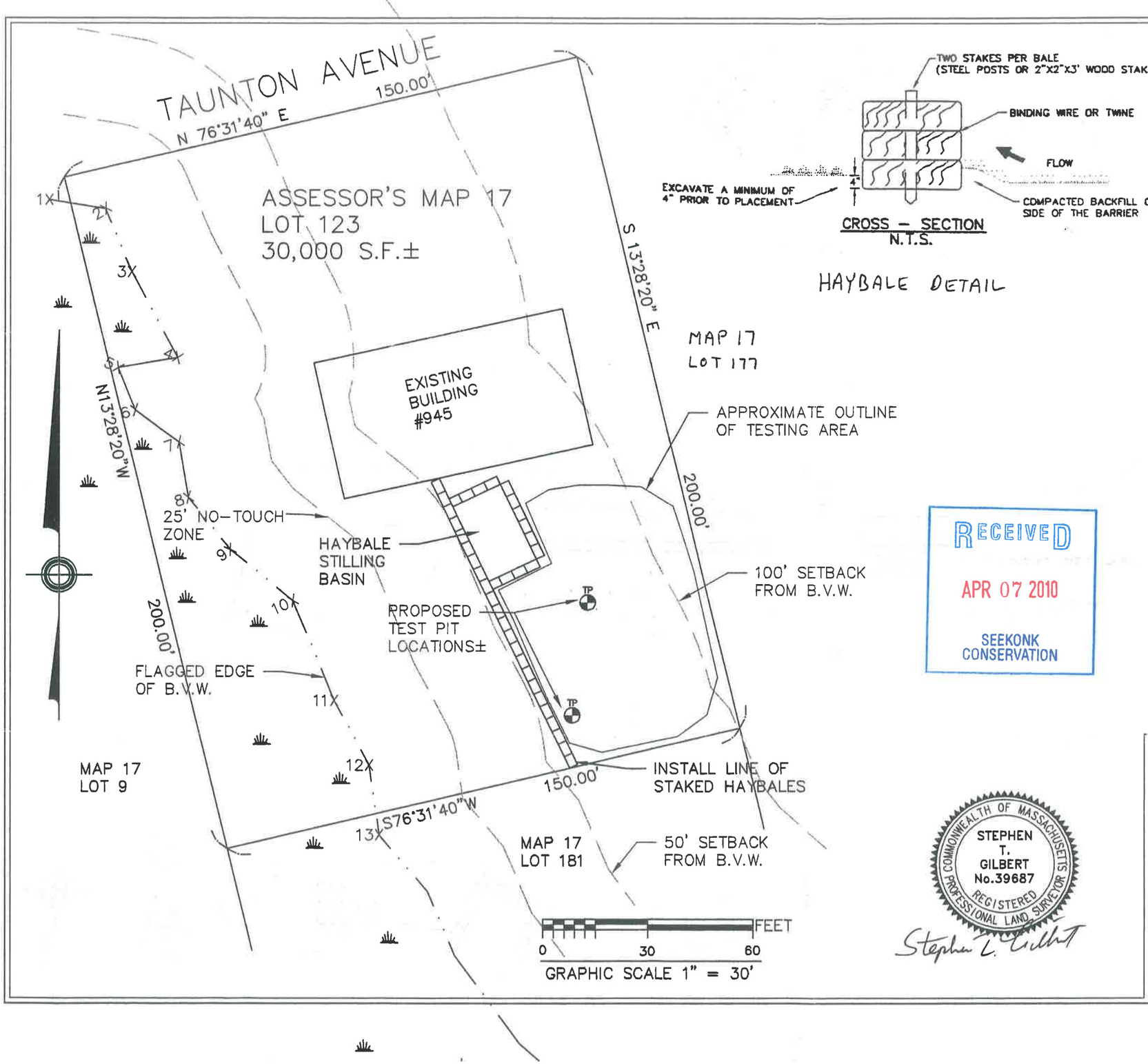

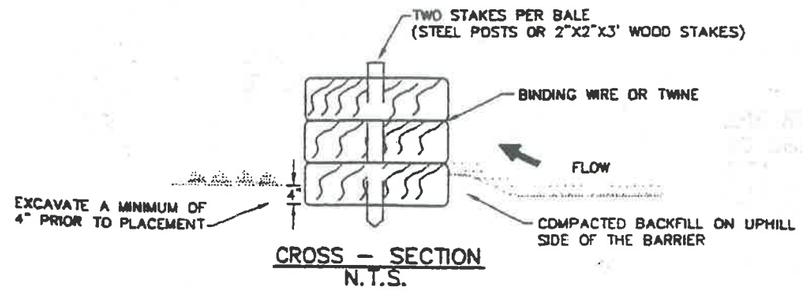

HAYBALE DETAIL

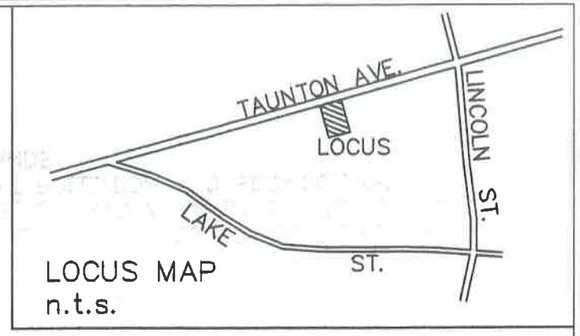

LOCUS MAP
n.t.s.

CONSERVATION COMMISSION NOTES:

THE WETLANDS WERE FLAGGED ON JANUARY 15, 2010 BY WALTER HEWITSON, Ph.D.

THE APPLICANT PROPOSES TO ATTEMPT TO DO TWO DE-WATERED PERCOLATION TESTS IN THE AREAS SHOWN. THE TEST MAY TAKE UP TO A 50' X 50' AREA EACH.

IF PUMPING OF WATER FROM THE EXCAVATION IS NEEDED, THE OUTLET HOSES SHALL BE RUN INTO SILT SACKS, OR INTO A HAYBALE STILLING BASIN. TO PREVENT POLLUTION AND SILTATION OF THE WETLANDS.

RECEIVED
APR 07 2010
SEEKONK CONSERVATION

OWNER: WILLIAM KLOSS
945 TAUNTON AVENUE
SEEKONK, MA 02771
APPLICANT: EUSEBEIA BIBLE CHURCH, INC.
P.O. BOX 32
ASSONET, MA 02702

RDA
945 Taunton Ave.

945 TAUNTON AVENUE

AN RDA PLAN IN SEEKONK, MA FOR EUSEBEIA BIBLE CHURCH, INC.

DATE: MARCH 24, 2010/Rev.: April 6, 2010

COMMONWEALTH OF MASSACHUSETTS
STEPHEN T. GILBERT
No.39687
REGISTERED PROFESSIONAL LAND SURVEYOR

Stephen T. Gilbert

SENNA FITZGERALD GILBERT ASSOCIATES
SFG ASSOCIATES, INC.
28 MAIN STREET LAKEVILLE, MA 02347
(508) 946-5258 (508) 947-1090