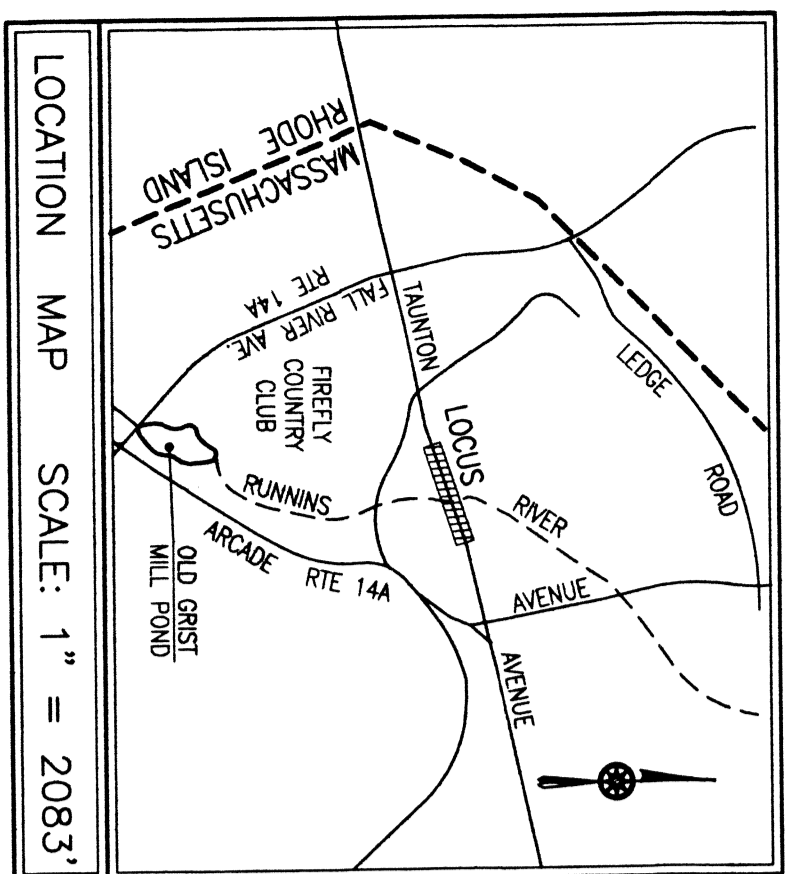
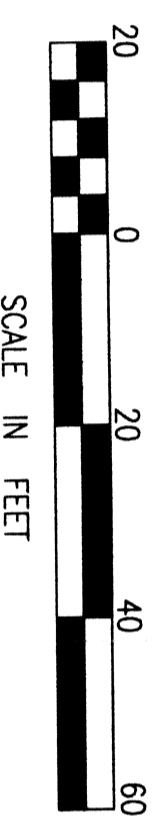
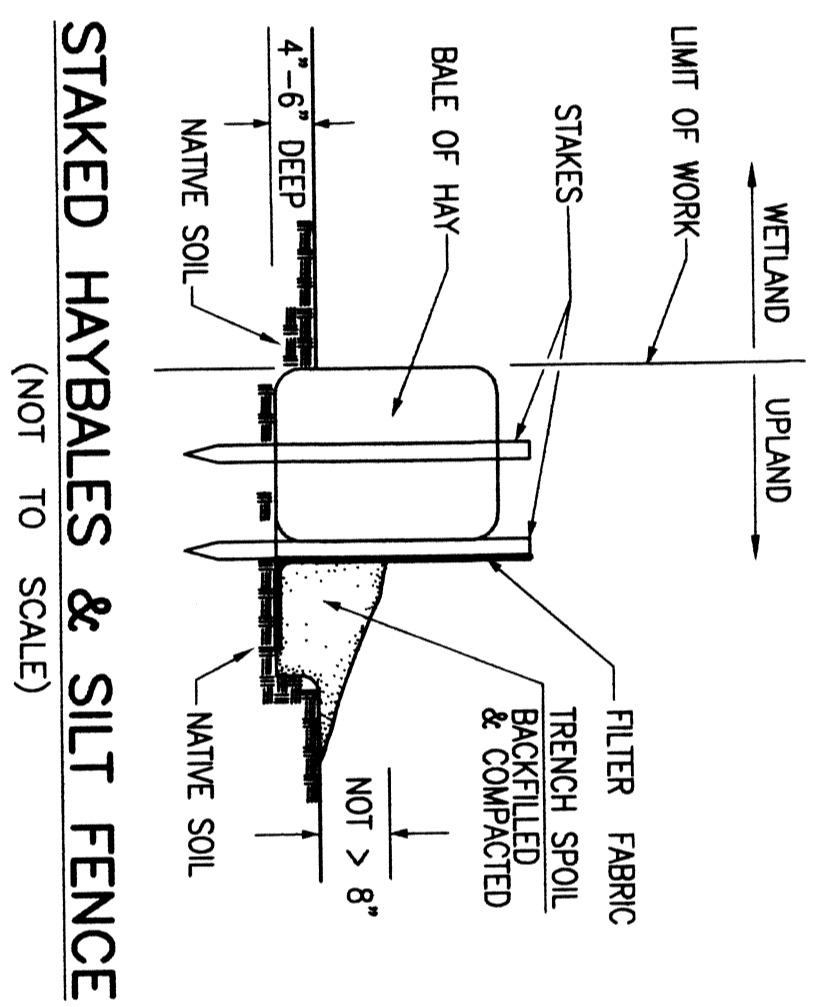


© BY MERRILL ASSOCIATES, INC.  
 NO PART OF THIS DOCUMENT MAY BE REPRODUCED, STORED IN A RETRIEVAL SYSTEM, OR TRANSMITTED IN ANY FORM OR BY ANY MEANS, ELECTRONIC,  
 MECHANICAL, PHOTOCOPIING, RECORDING OR OTHERWISE WITHOUT THE EXPRESS WRITTEN CONSENT OF MERRILL ASSOCIATES, INC. WITH THE EXCEPTION  
 OF ANY REGULATORY AGENCY WHICH MAY REPRODUCE IT IN CONNECTION WITH THE PERFORMANCE OF OFFICIAL BUSINESS UNDER ITS JURISDICTION.  
 ANY MODIFICATIONS MADE TO THIS DOCUMENT WITHOUT THE EXPRESS WRITTEN CONSENT OF MERRILL ASSOCIATES, INC. SHALL RENDER IT UNUSABLE.



**GENERAL CONSTRUCTION NOTES**

1. THE PURPOSE OF THIS PLAN IS TO DEMONSTRATE PROPOSED WORK WITHIN THE 100' BUFFER TO WETLANDS AND WITHIN THE INNER AND OUTER RIPARIAN ZONE. SHOWN FEATURES RELATIVE TO THE PROPERTY LINE ARE NOT MARKED ON THIS PLAN.
2. TOPOGRAPHIC INFORMATION SHOWN ON THIS PLAN IS BASED UPON AN ACTUAL ON THE GROUND SURVEY PERFORMED BY MERRILL ASSOCIATES, INC. DURING JULY 2009.
3. ALL ELEVATIONS ARE BASED ON NAD 83.
4. WETLAND RESOURCE AREAS WERE DELINEATED BY ENVIRONMENTAL CONSULTING AND RESTORATION, LLC ON 7/15/09.
5. ALL CONSTRUCTION SHALL BE IN ACCORDANCE WITH ALL APPLICABLE STATE AND LOCAL STANDARDS AND REGULATIONS.
6. THE CONTRACTOR IS SPECIFICALLY ADVISED THAT THE LOCATION AND/OR ELEVATION OF EXISTING UTILITIES AND STRUCTURES AS SHOWN ON THESE PLANS IS BASED ON RECORDS OF WORKS UTIL COMPANIES AND FIELD SURVEY. THE CONTRACTOR SHALL VERIFY THE LOCATION OF ALL UNDERGROUND UTILITIES AND STRUCTURES SHALL BE VERIFIED IN THE FIELD BY THE CONTRACTOR PRIOR TO THE START OF CONSTRUCTION. THE CONTRACTOR MUST CONTACT THE APPROPRIATE UTILITY COMPANY, ANY GOVERNING PERMITTING AGENCY AND THE STATE AT LEAST 72 HOURS BEFORE PROPOSED CONSTRUCTION AND APPROPRIATE REMEDIAL ACTION TAKEN BEFORE PROCEEDING WITH THE WORK. IT SHALL BE THE RESPONSIBILITY OF THE CONTRACTOR TO RELOCATE ALL EXISTING UTILITIES WHICH CONFLICT WITH THE PROPOSED IMPROVEMENTS SHOWN ON THE PLAN.
7. EROSION AND SEDIMENTATION CONTROL MEASURES SHALL BE IN PLACE PRIOR TO THE COMMENCEMENT OF ANY SITE WORK OR EARTHWORK OPERATIONS. SHALL BE MAINTAINED DURING CONSTRUCTION AND SHALL REMAIN IN PLACE UNTIL ALL SITE WORK IS COMPLETE.
8. CULVERT/PIPE INLETS AND OUTFALLS SHALL BE PROTECTED BY HAY BALE FILTERS UNTIL DISTURBED AREAS ARE PERMANENTLY STABILIZED.
9. IF POSSIBLE, HAY BALES SHALL BE PLACED AROUND CATCH BASINS. THE CATCH BASINS SHALL ALSO BE FITTED WITH A SEDIMENT TRAP OR STATION TRAP. UNDER THE CATCH BASIN, A STATION FENCE SHALL BE INSTALLED IN ADVANCE OF CONSTRUCTION ALONG THE EDGE OF ALL DISTURBED AREAS AND SHALL BE MAINTAINED THROUGHOUT CONSTRUCTION.
10. THE CONTRACTOR SHALL KEEP ON SITE AT ALL TIMES ADDITIONAL HAY BALES AND EXTRA STATION FENCING FOR INSTALLATION AT THE DIRECTION OF THE CONSERVATION COMMISSION.




EXISTING		PROPOSED	
---	PROPERTY LINE	---	CBR
---	EDGE OF PAVEMENT	---	SCB
---	CAPE COD BERM	---	+45.23
---	SLOPED GRANITE CURB	---	W
---	SPOT GRADE	---	D
---	2' CONTOUR	---	S
---	WATER LINE	---	G
---	DRAIN LINE	---	E/V/C
---	SEWER LINE	---	UTILITY POLE
---	GAS LINE	---	HYDRANT
---	OVERHEAD & TELEPHONE	---	DRAIN MANHOLE
---	UTILITY POLE	---	CATCH BASIN
---	HYDRANT	---	SEWER MANHOLE
---	DRAIN MANHOLE	---	TELEPHONE MANHOLE
---	CATCH BASIN	---	WATER GATE VALVE
---	SEWER MANHOLE	---	WATER GATE BOX
---	TELEPHONE MANHOLE	---	MAILBOX
---	WATER GATE VALVE	---	GAS GATE
---	WATER GATE BOX	---	UTILITY POLE
---	MAILBOX	---	STREET SIGN
---	GAS GATE	---	
---	UTILITY POLE	---	
---	STREET SIGN	---	

TAUNTON  
 RDP  
 AUG 04 2009  
 JOB NO. 09-058  
 LATEST REVISION:  
 SHEET 1 OF 1

**UTILITY REPLACEMENT PLAN**  
**TAUNTON AVENUE**  
**SEEKONK, MASSACHUSETTS**

APPLICANT: BAY STATE GAS - JOHN JOSEPH  
 995 BELMONT STREET  
 BROCKTON, MA 02301

**MERRILL ASSOCIATES, INC.**  
 REGISTERED PROFESSIONAL ENGINEERS  
 AND LAND SURVEYORS  
 427 COLUMBIA ROAD - HANOVER, MA 02339  
 TEL. (781) 826-9200 FAX. (781) 826-6665



CHECKED BY: JB

DESIGNED BY: JR

DRAWN BY: JR



REVISIONS

SHEET 1 OF 1