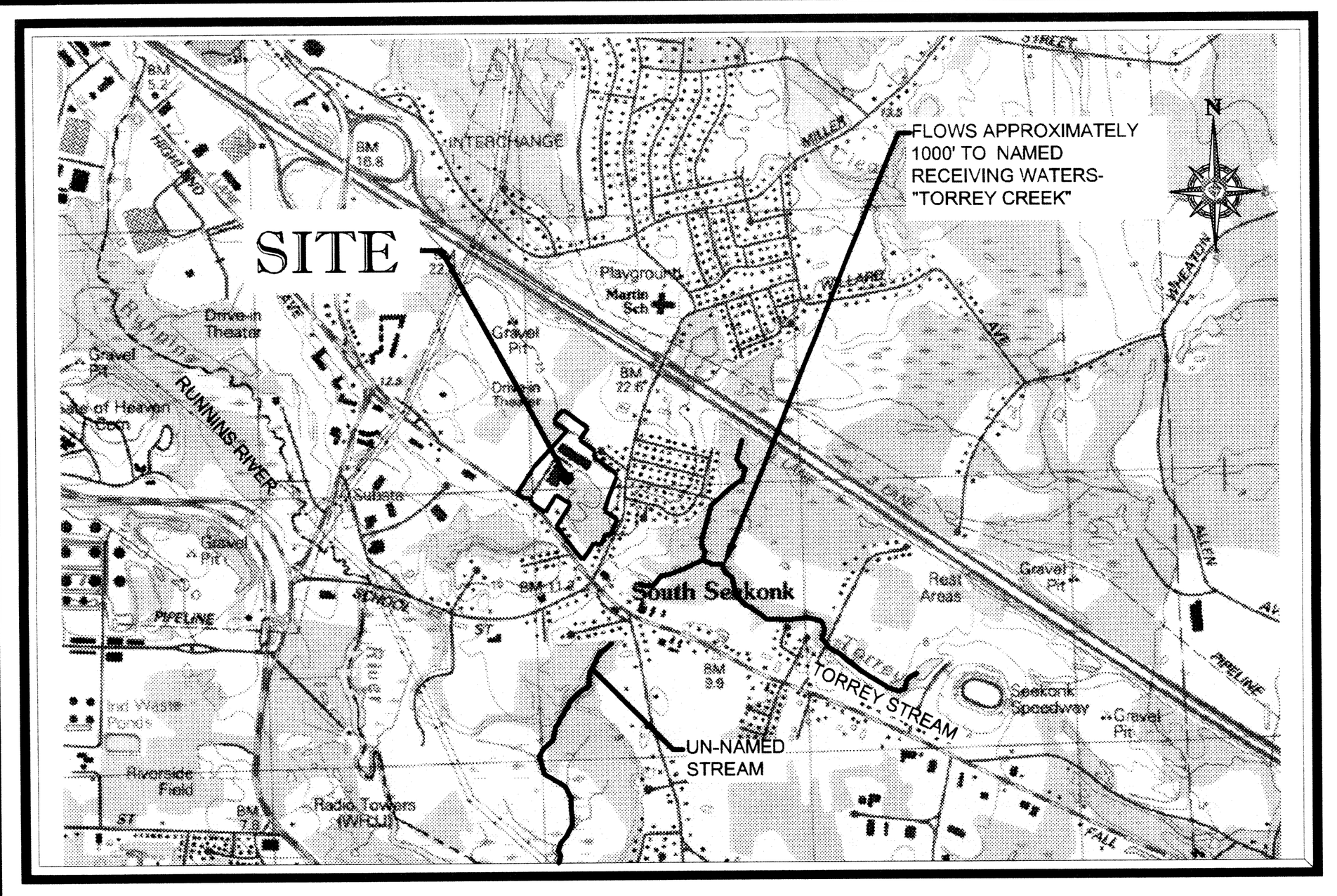

USGS QUADRANGLE MAP

SCALE: 1"=2000' ±

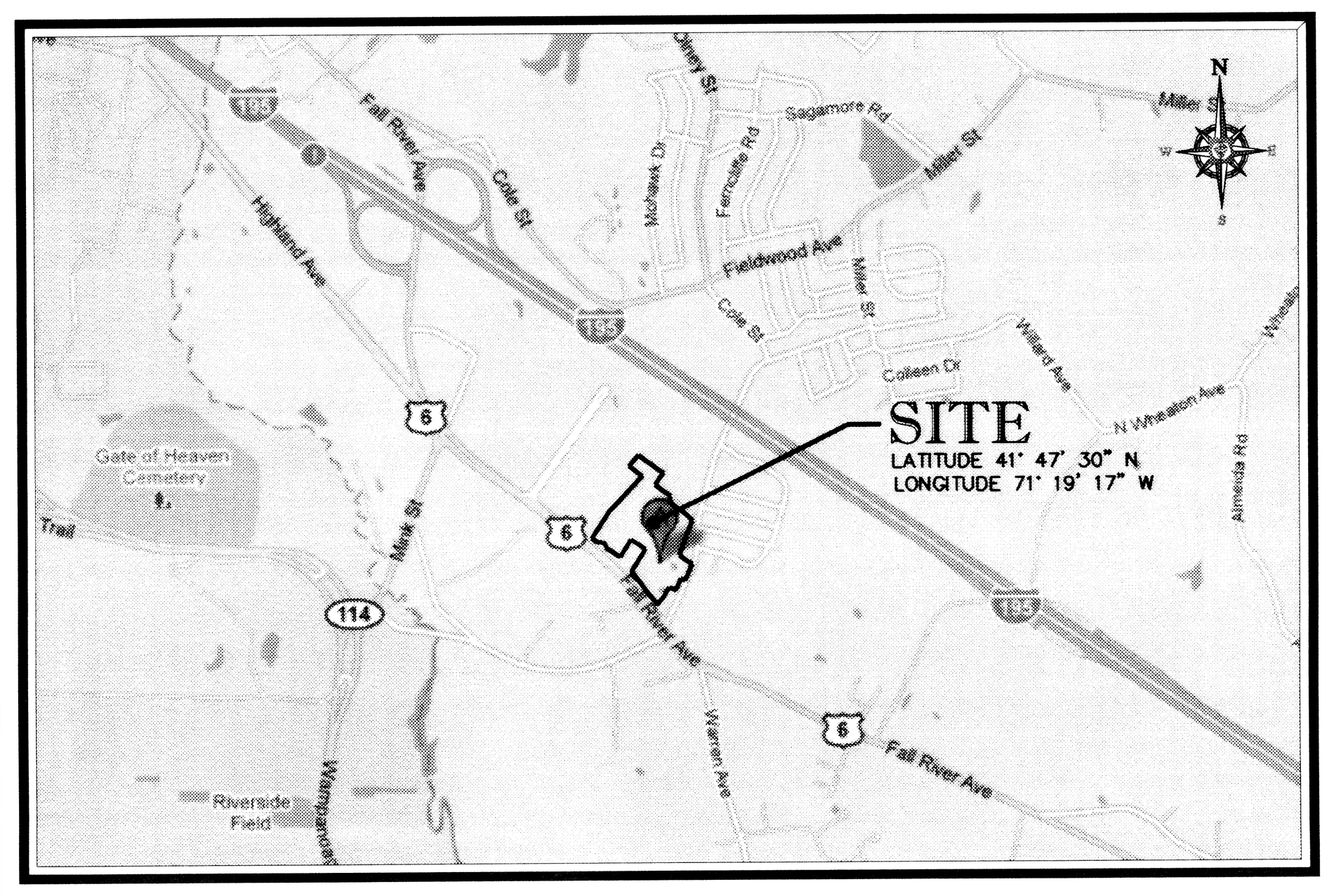

SITE LOCATION MAP

SCALE: 1"=2000' ±

SITE FEATURES

- BOUNDARY LINE
- PROPOSED LIMIT OF DISTURBANCE
- EXISTING CONTOUR ELEVATIONS
- PROPOSED CONTOUR ELEVATIONS
- EXISTING STORM DRAIN
- PROPOSED STORM DRAIN
- WETLANDS BOUNDARY

EROSION DETAILS

- CE TEMPORARY CONSTRUCTION EXIT
- SS SWPPP INFORMATION SIGN
- SF SILT FENCE
- IP1 TEMPORARY BLOCK AND AGGREGATE INLET SEDIMENT FILTER
- IP3 TEMPORARY GRAVEL AND WIRE MESH INLET SEDIMENT FILTER
- IP7 TEMPORARY BLOCK AND AGGREGATE FLUME SEDIMENT FILTER
- IP10 FILTER SACKS (SEE NOTE#1)
- ST SEDIMENT TRAP

EROSION NOTES

- SD PERMANENT SODDING
- PS PERMANENT SEEDING
- MLC PERMANENT MULCHING

NOTE 1: EXCESSIVE SILTATION IS NOT EXPECTED. HOWEVER CONTRACTOR IS CAUTIONED THAT THE PARKING LOT IS SUBJECT TO FLOODING IF THESE UNITS ARE NOT MAINTAINED. CONTRACTOR SHALL PERFORM ROUTINE INSPECTIONS WHICH SHALL ALSO INCLUDE INSPECTIONS PRIOR TO AND DURING RAIN EVENTS TO ENSURE THESE UNITS ARE WORKING PROPERLY.

OFF-SITE RUN-ON ACREAGE SUMMARY*

OFF-SITE DRAINAGE AREA	ACREAGE	AVERAGE SLOPE	MAXIMUM SLOPE	COVER TYPE
AREA 1	2.12 AC	24% ±	0.50% ±	WOODED
AREA 2	2.47 AC	26% ±	0.50% ±	WOODED
AREA 3	0.48 AC	27% ±	0.50% ±	WOODED

THIS PLAN TO BE UTILIZED FOR SOIL EROSION & SEDIMENTATION CONTROL PURPOSES ONLY

CONTRACTOR TO PROTECT ALL INLETS THAT MAY BE SUBJECT TO SILTATION

REFER TO LANDSCAPING PLANS FOR PERMANENT SEEDING MIX/VEGETATIVE STABILIZATION METHODS

BMP MAINTENANCE EROSION NOTES

ALL MEASURES STATED ON THIS SITE MAP, AND IN THE STORM WATER POLLUTION PREVENTION PLAN, SHALL BE MAINTAINED IN FULLY FUNCTIONAL CONDITION UNTIL NO LONGER REQUIRED FOR A COMPLETED PHASE OF WORK OR FINAL STABILIZATION OF THE SITE. ALL EROSION AND SEDIMENTATION CONTROL MEASURES SHALL BE CHECKED BY A QUALIFIED PERSON IN ACCORDANCE WITH THE CONTRACT DOCUMENTS OR THE APPLICABLE PERMIT, WHICHEVER IS MORE STRINGENT, AND REPAIRED IN ACCORDANCE WITH THE FOLLOWING:

1. INLET PROTECTION DEVICES AND BARRIERS SHALL BE REPAIRED OR REPLACED IF THEY SHOW SIGNS OF UNDERMINING OR DETERIORATION.
2. ALL SEEDED AREAS SHALL BE CHECKED REGULARLY TO SEE THAT A GOOD STAND IS MAINTAINED. AREAS SHOULD BE FERTILIZED, WATERED, AND RESEEDED AS NEEDED.
3. SILT FENCES SHALL BE REPAIRED TO THEIR ORIGINAL CONDITIONS IF DAMAGED. SEDIMENT SHALL BE REMOVED FROM THE SILT FENCES WHEN IT REACHES ONE-HALF THE HEIGHT OF THE SILT FENCE.
4. THE CONSTRUCTION EXITS SHALL BE MAINTAINED IN A CONDITION WHICH WILL PREVENT TRACKING OR FLOW OF MUD ONTO PUBLIC RIGHTS-OF-WAY. THIS MAY REQUIRE PERIODIC TOP DRESSING OF THE CONSTRUCTION EXITS AS CONDITIONS DEMAND.
5. THE TEMPORARY PARKING AND STORAGE AREA SHALL BE KEPT IN GOOD CONDITION (SUITABLE FOR PARKING AND STORAGE). THIS MAY REQUIRE PERIODIC TOP DRESSING OF THE TEMPORARY PARKING AREA AS CONDITIONS DEMAND.
6. OUTLET STRUCTURES IN THE SEDIMENTATION BASINS SHALL BE MAINTAINED IN OPERATIONAL CONDITIONS AT ALL TIMES. SEDIMENT SHALL BE REMOVED FROM SEDIMENT BASINS OR TRAPS WHEN THE DESIGN CAPACITY HAS BEEN REDUCED BY 50%.
7. PRIOR TO LEAVING THE SITE, ALL VEHICLES SHALL BE CLEANED OF DEBRIS. ANY DEBRIS AND/OR SEDIMENT REACHING THE PUBLIC STREET SHALL BE CLEANED IMMEDIATELY BY A METHOD OTHER THAN FLUSHING.
8. SOD SHALL BE EVALUATED AFTER EVERY STORM EVENT AND EVALUATED FOR OVER SATURATION AND ROOT ESTABLISHMENT. ANY SOD THAT HAS BECOME UNPINNED OR ANY OVERLAPS THAT HAVE OCCURRED SHALL BE CORRECTED AND NEW SOD SHALL BE INSTALLED WHEN NECESSARY. ALL SOD SHALL BE ESTABLISHED AND STRONG ROUTED PRIOR TO FILING THE NOT AT THE END OF CONSTRUCTION.
9. AFTER EVERY STORM EVENT MULCH SHALL BE EVALUATED TO ENSURE NO FLOATING OR WASH-OUT HAS OCCURRED IN THE LANDSCAPE ISLANDS OR MULCHED LANDSCAPE AREAS. ANY DISPLACED MULCH SHALL BE REPLACED IN-KIND. PERMANENT STABILIZATION REQUIRES A MINIMUM OF 4" COVER OF SHREDDED HARD WOOD BARK MULCH TO BE MAINTAINED AT ALL TIMES.
10. DIVERSIONS AND CHECK DAMS SHALL BE INSPECTED WEEKLY AND AFTER EVERY STORM EVENT. ANY SEDIMENT OR DEBRIS THAT HAS ACCUMULATED BEHIND CHECK DAMS SHALL BE REMOVED AFTER EACH STORM EVENT. ANY STONE, RIP RAP OR GEOFABRIC THAT HAS BECOME DISLODGED SHALL BE REPAIRED OR REPLACED AS NEEDED.

ACREAGE SUMMARY (IN ACRES)	
TOTAL PROJECT AREA	22.6
ON-SITE DISTURBED AREA	17
OFF-SITE DISTURBED AREA	1
TOTAL DISTURBED AREA (MUST MATCH NOI)	18
IMPERVIOUS AREA AT COMPLETION	15
PERVIOUS/ SEEDED AREA AT COMPLETION	8

NOTE:
IN THE EVENT THAT THE PERFORMANCE OF THIS CONTRACT BY THE CONTRACTOR REQUIRES THE DEVELOPMENT AND/OR USE OF BORROW, MATERIAL, EQUIPMENT OR WASTE STORAGE SITES, THE CONTRACTOR AGREES THAT IT WILL, PRIOR TO THE DEVELOPMENT AND/OR USE OF SUCH SITES, OBTAIN ANY PERMITS OR APPROVALS NECESSARY FOR THE LEGAL USE OF SUCH SITES OR CONFIRM THAT ANY OPERATORS OF SUCH SITES HAVE PROPERLY OBTAINED ALL REQUIRED PERMITS, AND WILL ALSO COMPLY WITH ALL LAWS, REGULATIONS AND PERMIT CONDITIONS APPLICABLE TO SUCH SITES.

T.B.M.
GRT OF EXISTING EASTERLY CATCH BASIN IN OUTLOT #1 ELEV.=45.54

SOIL EROSION/SEDIMENTATION CONTROL OPERATION TIME SCHEDULE

NOTE: GENERAL CONTRACTOR TO COMPLETE TABLE WITH THEIR SPECIFIC PROJECT SCHEDULE

CONSTRUCTION SEQUENCE	JAN	FEB	MAR	APR	MAY	JUN	JUL	AUG	SEP	OCT	NOV	DEC	JAN	FEB	MAR	APR	MAY	JUN	JUL	AUG	SEP	OCT	NOV	DEC
TEMPORARY CONSTRUCTION EXITS																								
TEMPORARY CONTROL MEASURES																								
SEDIMENT CONTROL BASINS																								
STRIP & STOCKPILE TOPSOIL																								
ROUGH GRADE																								
STORM FACILITIES																								
SITE CONSTRUCTION																								
PERMANENT CONTROL STRUCTURES																								
FOUNDATION / BUILDING CONSTRUCTION																								
FINISH GRADING																								
LANDSCAPING/SEED/FINAL STABILIZATION																								

1) CONTRACTOR SHALL UPDATE THE TABLE BY DATING THE APPLICABLE ACTIVITIES AS PROJECT PROGRESSES.
2) TIME SCHEDULE MUST COINCIDE WITH SEQUENCE OF CONSTRUCTION.

OFF-SITE MATERIAL AREA(S) INFORMATION

BORROW SITE NAME:	DISPOSAL SITE NAME:
BORROW SITE ADDRESS:	DISPOSAL SITE ADDRESS:
BORROW SITE PERMIT HOLDER:	DISPOSAL SITE PERMIT HOLDER:
BORROW SITE PERMIT NO:	DISPOSAL SITE PERMIT NO:
BORROW SITE PERMITTING AGENCY:	DISPOSAL SITE PERMITTING AGENCY:

1) CONTRACTOR SHALL FILL IN BORROW AND DISPOSAL INFORMATION ABOVE.
2) BORROW AND DISPOSAL INFORMATION IS NEEDED FOR SOIL FILL AND SPOIL MATERIALS ONLY.
3) CONTRACTOR SHALL STATE "NOT REQUIRED FOR THIS PROJECT" IF ONE OR BOTH ARE NOT REQUIRED FOR PROJECT.

DEVELOPER/OWNER: WAL-MART REAL ESTATE BUSINESS TRUST
SE 10TH STREET MAIL STOP 5570
BENTONVILLE, AR 72716-5570
479-273-4000

SITE OPERATOR/GENERAL CONTRACTOR:

SUPERINTENDENT:

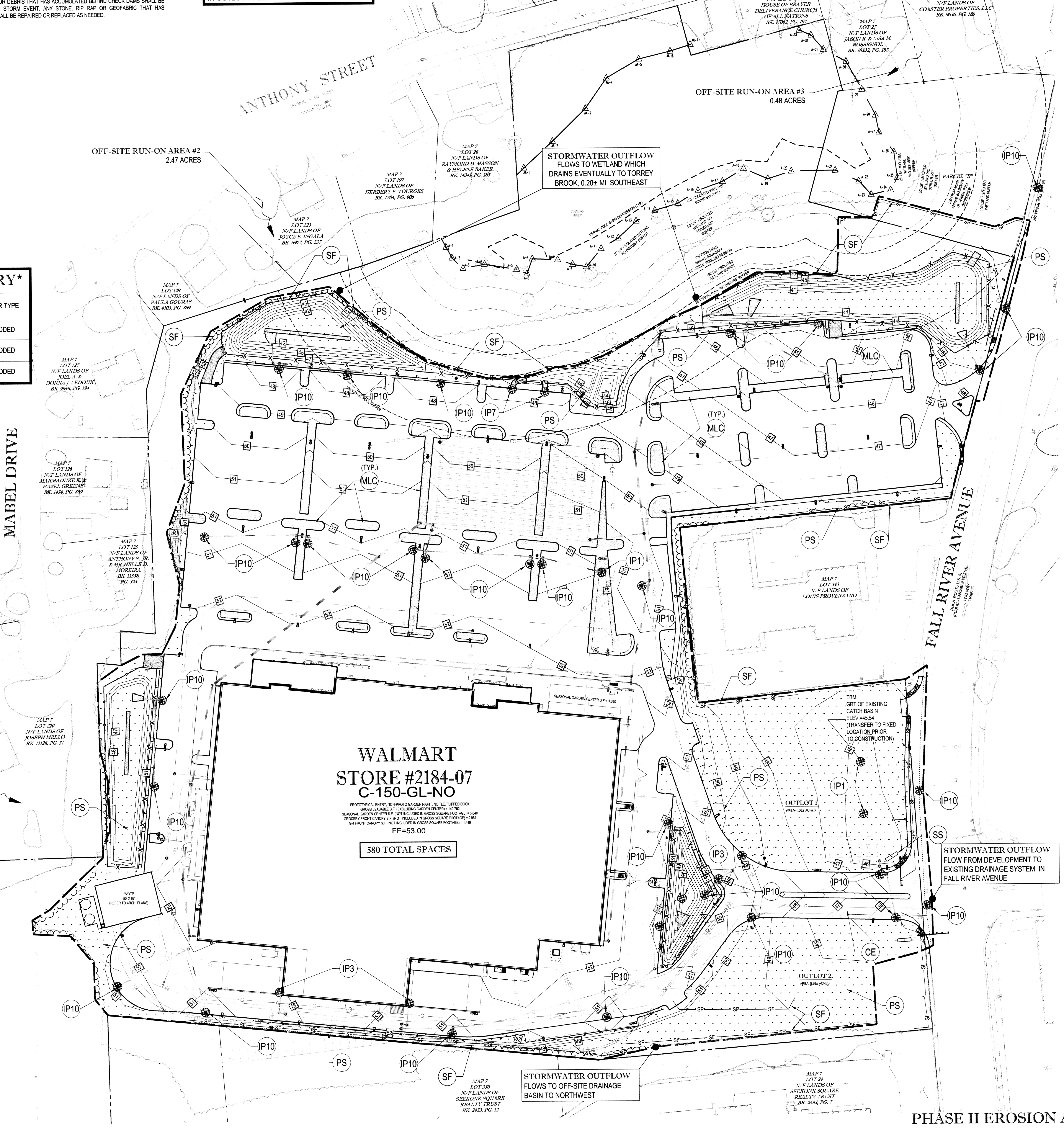

GENERAL EROSION AND SEDIMENT CONTROL NOTES

A. CONTRACTOR SHALL IMPLEMENT BEST MANAGEMENT PRACTICES AS REQUIRED BY THIS STORM WATER POLLUTION PREVENTION PLAN. ADDITIONAL BEST MANAGEMENT PRACTICES SHALL BE IMPLEMENTED AS DICTATED BY CONDITIONS AT NO ADDITIONAL COST OF OWNER THROUGHOUT ALL PHASES OF CONSTRUCTION.

B. BEST MANAGEMENT PRACTICES (BMP'S) AND CONTROLS SHALL CONFORM TO FEDERAL, STATE, OR LOCAL REQUIREMENTS OR MANUAL OF PRACTICE, AS APPLICABLE. CONTRACTOR SHALL IMPLEMENT ADDITIONAL CONTROLS AS DIRECTED BY PERMITTING AGENCY OR OWNER.

C. SITE MAP MUST CLEARLY DELINEATE ALL STATE WATERS. PERMITS FOR ANY CONSTRUCTION ACTIVITY IMPACTING SITE WATERS OR REGULATED WETLANDS MUST BE MAINTAINED ON SITE AT ALL TIMES.

D. CONTRACTOR TO LIMIT DISTURBANCE OF SITE IN STRICT ACCORDANCE WITH EROSION CONTROL SEQUENCING SHOWN ON THIS PLAN, OR AS REQUIRED BY THE APPLICABLE GENERAL PERMIT. NO UNNECESSARY OR IMPROPERLY SEQUENCED CLEARING AND/OR GRADING SHALL BE PERMITTED.

E. GENERAL CONTRACTOR SHALL DENOTE ON PLAN THE TEMPORARY PARKING AND STORAGE AREA WHICH SHALL ALSO BE USED AS THE EQUIPMENT MAINTENANCE AND CLEANING AREA, EMPLOYEE PARKING AREA, AND AREA FOR LOCATING PORTABLE FACILITIES, OFFICE TRAILERS, AND TOILET FACILITIES. CONTRACTOR SHALL CONSTRUCT TEMPORARY BERM ON DOWNSTREAM SIDES.

F. ALL WASH WATER (CONCRETE TRUCKS, VEHICLE CLEANING, EQUIPMENT CLEANING, ETC.) SHALL BE DETAINED AND PROPERLY TREATED OR DISPOSED.

G. SUFFICIENT OIL AND GREASE ABSORBING MATERIALS AND FLOTATION BOOMS SHALL BE MAINTAINED ON SITE OR READILY AVAILABLE TO CONTAIN AND CLEAN-UP FUEL OR CHEMICAL SPILLS AND LEAKS.

H. DUST ON THE SITE SHALL BE MINIMIZED. THE USE OF MOTOR OILS AND OTHER PETROLEUM BASED OR TOXIC LIQUIDS FOR DUST SUPPRESSION OPERATIONS IS PROHIBITED.

I. RUBBISH, TRASH, GARBAGE, LITTER, OR OTHER SUCH MATERIALS SHALL BE DEPOSITED INTO SEALED CONTAINERS. MATERIALS SHALL BE PREVENTED FROM LEAVING THE PREMISES THROUGH THE ACTION OF WIND OR STORMWATER DISCHARGE INTO DRAINAGE DITCHES OR WATERS OF THE STATE.

J. ALL DENUDED/BARE AREAS THAT WILL BE INACTIVE FOR 14 DAYS OR MORE, MUST BE STABILIZED IMMEDIATELY UPON COMPLETION OF MOST RECENT GRADING ACTIVITY, WITH THE USE OF FAST-GERMINATING ANNUAL GRASS/GRAIN VARIETIES, STRAW/HAY MULCH, WOOD CELLULOSE FIBERS, TACKIFIERS, NETTING OR BLANKETS.

K. DISTURBED PORTIONS OF THE SITE WHERE CONSTRUCTION ACTIVITY HAS PERMANENTLY STOPPED SHALL BE PERMANENTLY STABILIZED AS SHOWN ON THE PLANS. THESE AREAS SHALL BE SEEDED, SODDED, AND/OR VEGETATED IMMEDIATELY, AND NO LATER THAN 14 DAYS AFTER THE LAST CONSTRUCTION ACTIVITY OCCURRING IN THESE AREAS. REFER TO THE GRADING PLAN AND/OR LANDSCAPE PLAN.

L. IF THE ACTION OF VEHICLES TRAVELING OVER THE GRAVEL CONSTRUCTION ENTRANCES IS NOT SUFFICIENT TO PREVENT TRACKING OF DIRT, DUST, OR MUD, THEN THE TIRES MUST BE WASHED BEFORE THE VEHICLES ENTER A PUBLIC ROAD. PROVISIONS MUST BE MADE TO INTERCEPT THE WASH WATER AND TRAP THE SEDIMENT BEFORE IT IS CARRIED OFF THE SITE. ONLY USE INGRESS/EGRESS LOCATIONS AS PROVIDED.

M. ALL MATERIALS SPILLED, DROPPED, WASHED, OR TRACKED FROM VEHICLES ONTO ROADWAYS OR INTO STORM DRAINS MUST BE REMOVED IMMEDIATELY.

N. CONTRACTORS OR SUBCONTRACTORS WILL BE RESPONSIBLE FOR REMOVING SEDIMENT IN THE DETENTION POND AND ANY SEDIMENT THAT MAY HAVE COLLECTED IN THE STORM SEWER DRAINAGE SYSTEMS IN CONJUNCTION WITH THE STABILIZATION OF THE SITE.

O. ON-SITE AND OFFSITE SOIL STOCKPILE AND BORROW AREAS SHALL BE PROTECTED FROM EROSION AND SEDIMENTATION THROUGH IMPLEMENTATION OF BEST MANAGEMENT PRACTICES. STOCKPILE AND BORROW AREA LOCATIONS SHALL BE NOTED ON THE SITE MAP AND PERMITTED IN ACCORDANCE WITH GENERAL PERMIT REQUIREMENTS.

P. SLOPES SHALL BE LEFT IN A ROUGHENED CONDITION DURING THE GRADING PHASE TO REDUCE RUNOFF VELOCITIES AND EROSION.

Q. DUE TO THE GRADE CHANGES DURING THE DEVELOPMENT OF THE PROJECT, THE CONTRACTOR SHALL BE RESPONSIBLE FOR ADJUSTING THE EROSION AND SEDIMENT CONTROL MEASURES (SILT FENCES, ETC.) TO PREVENT EROSION AND POLLUTANT DISCHARGE.

R. GENERAL CONTRACTOR IS TO DESIGNATE/IDENTIFY AREAS ON THE SITE MAPS, INSIDE OF THE LIMITS OF DISTURBANCE, FOR WASTE DISPOSAL AND DELIVERY AND MATERIAL STORAGE.

SEQUENCE OF CONSTRUCTION

NOTE: UPON IMPLEMENTATION AND INSTALLATION OF THE FOLLOWING AREAS: TRAILER, PARKING, LAY DOWN, PORTA-POTTY, WHEEL WASH, CONCRETE WASHOUT, MASON'S AREA, FUEL AND MATERIAL STORAGE CONTAINERS, SOLID WASTE CONTAINERS, ETC., IMMEDIATELY DENOTE THEM ON THE SITE MAPS AND NOTE ANY CHANGES IN LOCATION AS THEY OCCUR THROUGHOUT THE CONSTRUCTION PROCESS. IN ADDITION, NOTE ALL AREAS WHERE FILL IS IMPORTED FROM OR SOIL IS EXPORTED TO ON THE SITE MAPS.

PHASE I

1. *INSTALL STABILIZED CONSTRUCTION EXIT AND SWPPP INFORMATION SIGN.*
2. *INSTALL SILT FENCES ON THE SITE (CLEAR ONLY THOSE AREAS NECESSARY TO INSTALL SILT FENCE).*
3. PREPARE TEMPORARY PARKING AND STORAGE AREA.

HALT ALL ACTIVITIES AND CONTACT THE CEC TO PERFORM INSPECTION AND CERTIFICATION OF BMPS. GENERAL CONTRACTOR SHALL SCHEDULE AND CONDUCT THE STORMWATER PRE-CONSTRUCTION MEETING WITH THE CEC, WAL-MART CONSTRUCTION MANAGER, AGENCY(IES) AND GROUND-DISTURBING CONTRACTORS BEFORE PROCEEDING WITH CONSTRUCTION.
ALL EXCEPTIONS NOTED ON THE BMP CERTIFICATION FORM MUST BE ADDED TO THE FIRST DAILY REPORT AS A DEFICIENCY OR DEFICIENCIES AND RESOLVED WITHIN 24-HOURS. BMPS CAN NOT BE CERTIFIED IF ANY EXCEPTION REQUIRES GREATER THAN 24-HOURS TO RESOLVE.
DAILY INSPECTIONS AND REPORTING USING THE SWPPP MANAGEMENT TOOL MUST START THE DAY OF OR IMMEDIATELY AFTER BMP CERTIFICATION.

4. BEGIN FINAL GRADING OF THE SITE.
5. START CONSTRUCTION OF BUILDING PADS AND STRUCTURES.

PHASE II

1. *TEMPORARILY SEED, THROUGHOUT CONSTRUCTION, DENUDED AREAS THAT WILL BE INACTIVE FOR 14 DAYS OR MORE.*
2. INSTALL UTILITIES, STORM SEWERS, CURBS AND GUTTERS.
3. *INSTALL INLET PROTECTION AT ALL STORM SEWER STRUCTURES AS EACH INLET STRUCTURE IS INSTALLED.*
4. *PERMANENTLY STABILIZE AREAS TO BE VEGETATED AS THEY ARE BROUGHT TO FINAL GRADE.*
5. PREPARE SITE FOR PAVING.
6. PAVE SITE.
7. *INSTALL APPROPRIATE INLET PROTECTION DEVICES FOR PAVED AREAS AS WORK PROGRESSES.*
8. COMPLETE GRADING AND INSTALLATION OF PERMANENT STABILIZATION OVER ALL AREAS.
9. OBTAIN CONCURRENCE WITH THE WALMART CONSTRUCTION MANAGER THAT THE SITE HAS BEEN FULLY STABILIZED THEN:
   A. REMOVE ALL REMAINING TEMPORARY EROSION AND SEDIMENT CONTROL DEVICES,
   B. STABILIZE ANY AREAS DISTURBED BY THE REMOVAL OF BMPS, AND
   C. ASK THE CM TO CONTACT THE CEC TO COMPLETE THE CEC NOT SITE INSPECTION AND REPORT.
10. CONTINUE DAILY INSPECTION REPORTS UNTIL THE FINAL DAILY INSPECTION REPORT, MARKED 'READY TO TERMINATE PERMIT,' IS SIGNED BY THE CONSTRUCTION MANAGER AND SUBMITTED VIA THE SWPPP MANAGEMENT TOOL.

NOTE: THE GENERAL CONTRACTOR MAY COMPLETE CONSTRUCTION-RELATED ACTIVITIES CONCURRENTLY ONLY IF ALL PRECEDING BMPS HAVE BEEN COMPLETELY INSTALLED. BMP-RELATED STEPS IN THE ABOVE SEQUENCE ARE ITALICIZED FOR CLARITY.

THE ACTUAL SCHEDULE FOR IMPLEMENTING POLLUTANT CONTROL MEASURES WILL BE DETERMINED BY PROJECT CONSTRUCTION PROGRESS AND RECORDED BY THE GENERAL CONTRACTOR ON THE SOIL EROSION/SEDIMENTATION CONTROL OPERATION TIME SCHEDULE ON THE EROSION AND SEDIMENTATION CONTROL PLANS (SITE MAPS). DOWN SLOPE PROTECTIVE MEASURES MUST ALWAYS BE IN PLACE BEFORE SOIL IS DISTURBED.

EROSION AND SEDIMENT CONTROL PLAN IS PRELIMINARY AND IS FOR PRESENTATION PURPOSES ONLY. FINAL PLAN TO BE PREPARED PRIOR TO SUBMISSION OF NPDES NOTICE OF INTENT AND COMMENCEMENT OF CONSTRUCTION.

60 30 15 0 60
1"= 60'

PHASE II EROSION AND SEDIMENTATION CONTROL PLAN/SITE MAP

BOHLER ENGINEERING

CIVIL & CONSULTING ENGINEERS
SURVEYORS
PROJECT MANAGERS
ENVIRONMENTAL CONSULTANTS
LANDSCAPE ARCHITECTS

CORPORATE OFFICE:
♦ WARREN, NJ
OFFICES:
♦ SOUTHBOROUGH, MA ♦ BOWIE, MD ♦ TOWSON, MD ♦ ALBANY, NY ♦ RONKONKOMA, NY ♦ CENTER VALLEY, PA ♦ CHALFONT, PA ♦ PHILADELPHIA, PA ♦ STERLING, VA ♦ WARRENTON, VA ♦ FORT LAUDERDALE, FL ♦ TAMPA, FL

THE INFORMATION, DESIGN AND CONTENT OF THIS PLAN ARE PROPRIETARY AND SHALL NOT BE COPIED OR USED FOR ANY PURPOSE WITHOUT PRIOR WRITTEN AUTHORIZATION FROM BOHLER ENGINEERING. ONLY APPROVED, SIGNED AND SEALED PLANS SHALL BE UTILIZED FOR CONSTRUCTION PURPOSES © 2008 BOHLER ENGINEERING

REVISIONS

REV	DATE	COMMENT	BY
1	6/03/11	REVS PER TOWN PB FILING	KBS
2	9/6/11	BUILDING LOCATION	AWP
3	11/14/11	TOWN REVIEW COMMENTS	AWP
4	12/14/11	REVS PER TOWN/PEER REVIEW COMMENT	EGD
5	01/23/12	REVS PER CON. COMM. COMMENTS	JSE
6			
7			
8			
9			
10			
11			
12			
13			
14			
15			
16			
17			
18			
19			
20			
21			
22			
23			
24			
25			
26			
27			
28			

THE FOLLOWING STATES REQUIRE NOTIFICATION BY EXCAVATORS, DESIGNERS, OR ANY PERSON PREPARING TO DISTURB THE EARTH'S SURFACE ANYWHERE IN THE STATE
(MA, ME, NH, RI, VT 1-888-344-7233)
(CT 1-800-922-4455)
(NY 1-800-962-7962)

PERMIT SET

PROJECT No.:	W050623
DRAWN BY:	KBS/CFD
CHECKED BY:	MDS/JAK
DATE:	03/14/2011
SCALE:	AS SHOWN
CAD I.D.:	W050623SS5

PROJECT: SITE DEVELOPMENT PLANS
FOR
Walmart
STORE # 2184-07
PROPOSED RETAIL DEVELOPMENT
LOTS 25, 29, 30, 33, 63, 199 & 218, MAP 7
1300 FALL RIVER AVENUE & ANTHONY STREET
TOWN OF SEEKONK
BRISTOL COUNTY, MA

BOHLER ENGINEERING
352 TURNPIKE ROAD
SOUTHBOROUGH, MA 01772
Phone: (508) 480-9900
Fax: (508) 480-9080
www.BohlerEngineering.com

M.D. SMITH
COMMONWEALTH OF MASSACHUSETTS
MATTHEW D. SMITH
CIVIL
No. 45496
PROFESSIONAL ENGINEER
NEW HAMPSHIRE LICENSE No. 12931

SHEET TITLE: PHASE II EROSION AND SEDIMENTATION CONTROL PLAN / SITE MAP

SHEET NUMBER:
ES-2
OF 18

REV 5-01/23/2012