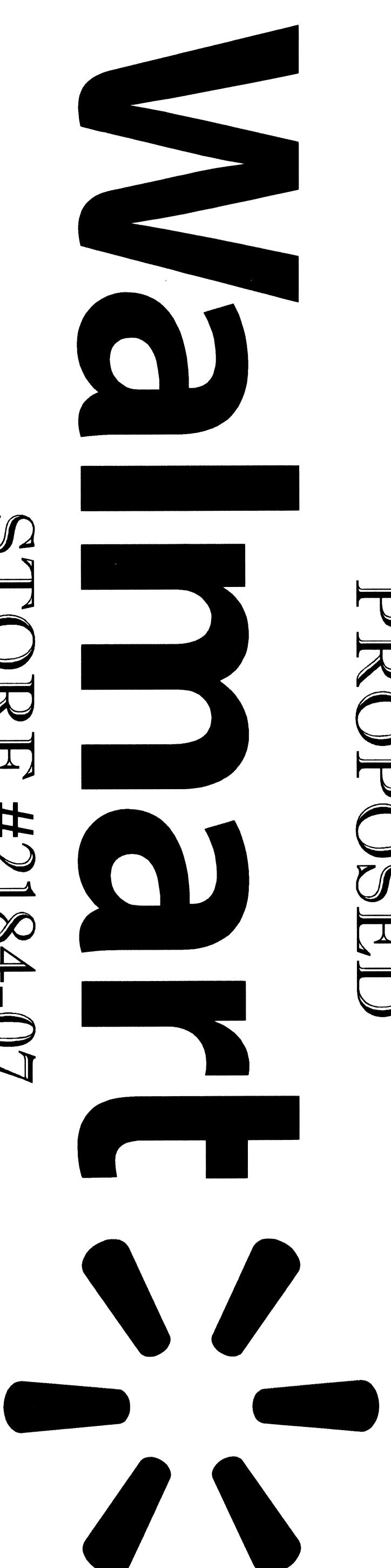


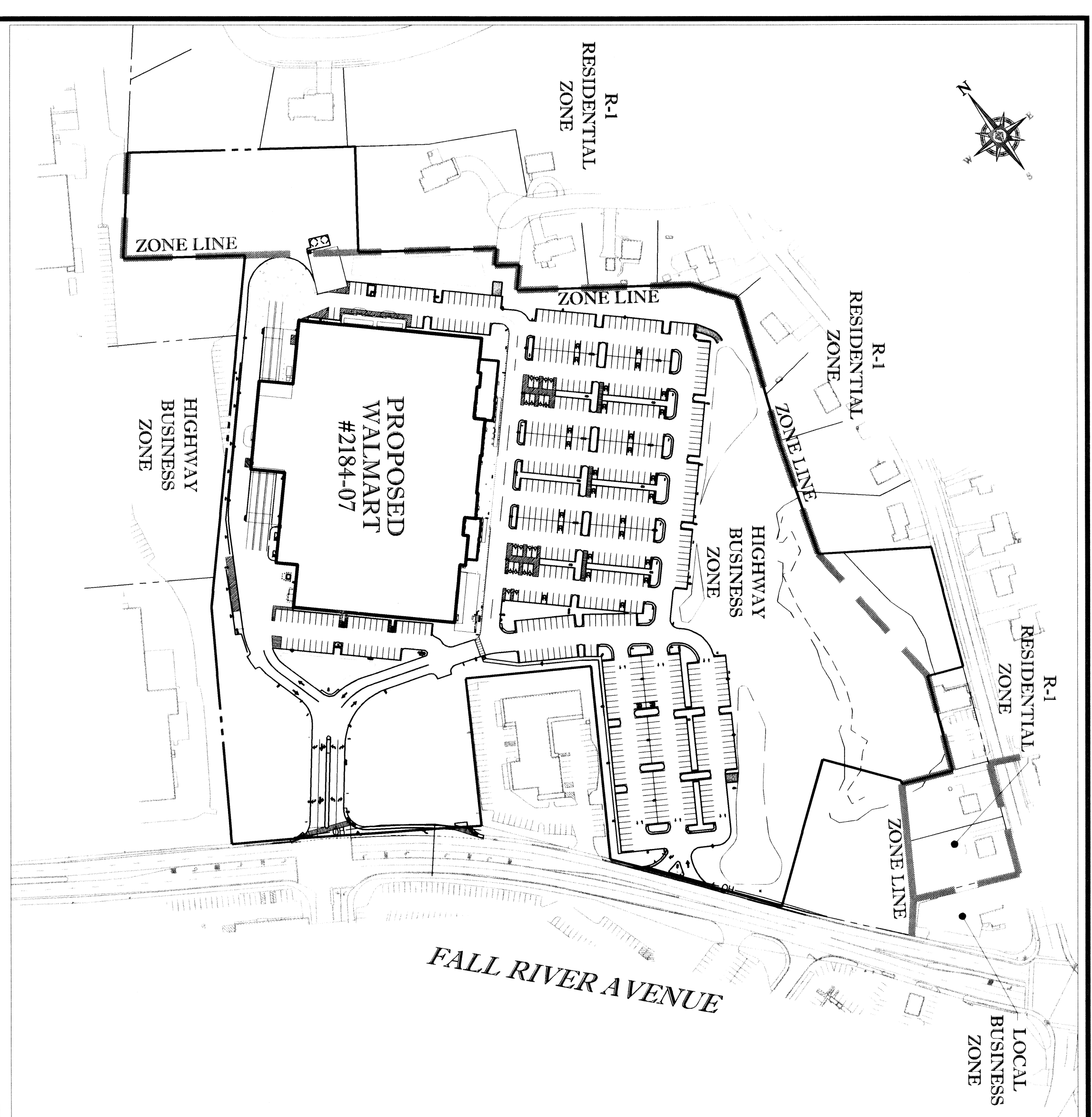
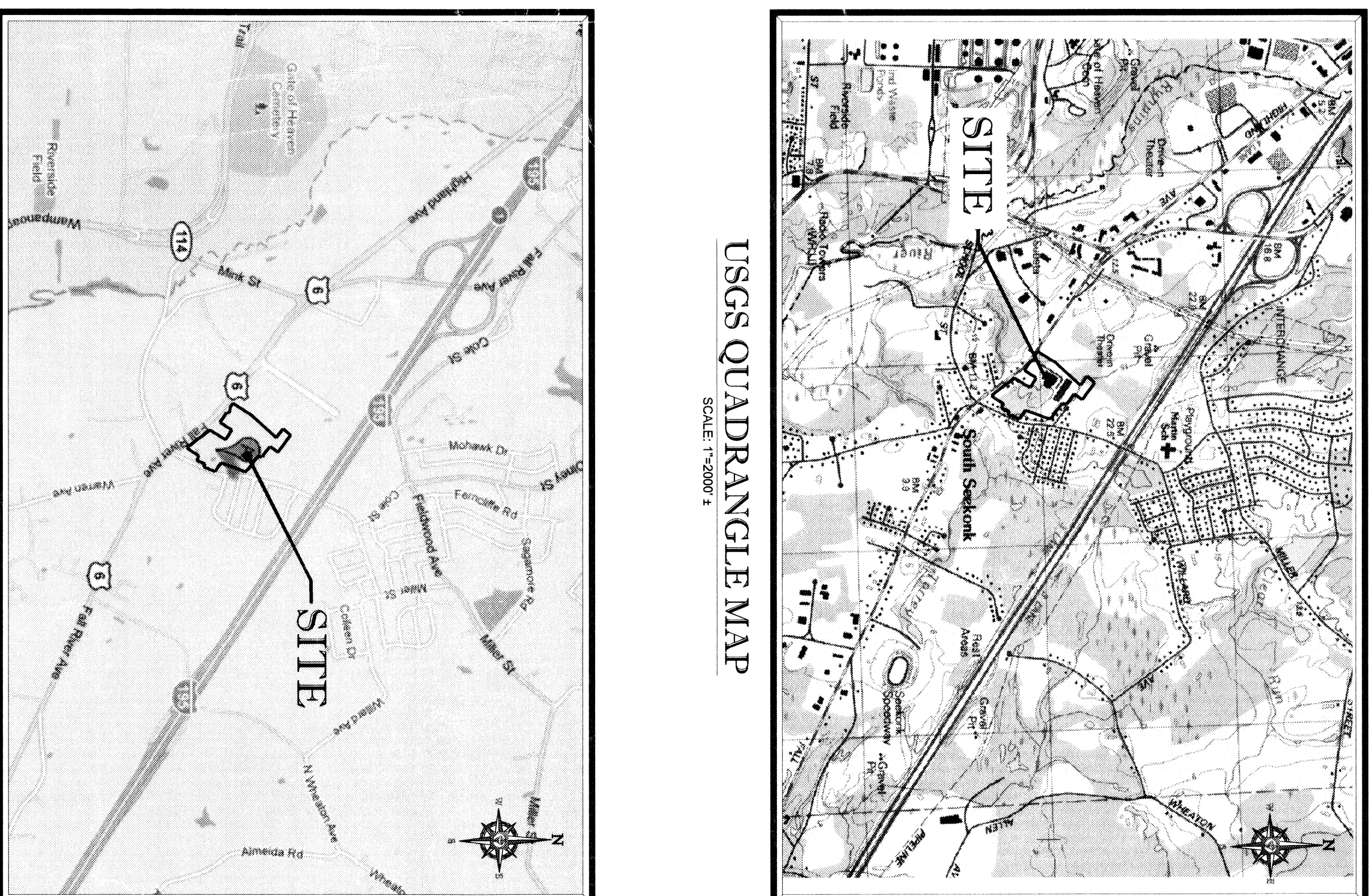
SITE DEVELOPMENT PLANS

FOR:
PROPOSED



STORE #2184-07

1300 FALL RIVER AVENUE AND ANTHONY STREET
TOWN OF SEEKONK, BRISTOL COUNTY, MA
MAP 7, LOTS 25,29,30,33,63,199 & 218



SHEET TITLE	SHEET NUMBER
COVER SHEET	T-1 OF 18
GENERAL NOTES SHEET	T-2 OF 18
PHASE I EROSION AND SEDIMENTATION CONTROL PLAN / SITE MAP	ES-1 OF 18
PHASE II EROSION AND SEDIMENTATION CONTROL PLAN / SITE MAP	ES-2 OF 18
EROSION AND SEDIMENTATION CONTROL DETAILS SHEET	ES-3 OF 18
DEMOLITION PLAN	DM-1 OF 18
SITE PLAN	C-1 OF 18
GRADING AND DRAINAGE PLAN	C-2 OF 18
UTILITY PLAN	C-3 OF 18
LANDSCAPE PLAN	C-4 OF 18
LANDSCAPE SPECIFICATIONS AND DETAILS SHEET	C-5 OF 18
LIGHTING PLAN	C-6 OF 18
CONSTRUCTION DETAIL SHEET	D-1 OF 18
CONSTRUCTION DETAIL SHEET	D-2 OF 18
CONSTRUCTION DETAIL SHEET	D-3 OF 18
CONSTRUCTION DETAIL SHEET	D-4 OF 18
CONSTRUCTION DETAIL SHEET	D-5 OF 18
CONSTRUCTION DETAIL SHEET	D-6 OF 18
ATTACSM LAND TITLE SURVEY	1 OF 3
ATTACSM LAND TITLE SURVEY	2 OF 3
ATTACSM LAND TITLE SURVEY	3 OF 3

DRAWING INDEX

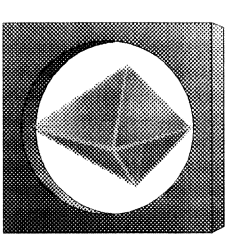
ALERT TO CONTRACTOR:

1. THE SITEWORK FOR THE WALMART PORTION OF THIS PROJECT SHALL MEET OR EXCEED THE SITE SPECIFIC SITEWORK SPECIFICATIONS.

2. ALL NECESSARY INSPECTIONS AND/OR CERTIFICATIONS REQUIRED BY GODS AND/OR UTILITY SERVICE COMPANIES SHALL BE OBTAINED BY THE CONTRACTOR PRIOR TO THE BEGINNING OF CONSTRUCTION AND THE FINAL CONNECTION OF SERVICES.

OWNER:

1300 FALL RIVER AVE, INC.
1300 FALL RIVER AVENUE
SEEKONK, MA 02771



PREPARED BY:
BOHLER ENGINEERING
352 TURNPIKE ROAD
SOUTHBOROUGH, MA 01772
508-480-9900 - 508-480-9080 FAX

APPLICANT:

WALMART REAL ESTATE
BUSINESS TRUST
2001 S.E. 10th STREET, SWDC
BENTONVILLE, ARKANSAS 72716-0550
(479) 273-4000 PHONE



M. P. SMITH
REGISTERED PROFESSIONAL ENGINEER
No. 12345
STATE OF MASSACHUSETTS
EXPIRES 12/31/2012

BOHLER ENGINEERING
352 TURNPIKE ROAD
SOUTHBOROUGH, MA 01772
Phone: (508) 480-9900
Fax: (508) 480-9080
www.BohlerEngineering.com

Walmart
STORE # 2184-07
PROPOSED RETAIL DEVELOPMENT
1300 FALL RIVER AVENUE, MAP 7
SEEKONK, MA 02771
ANTHONY STREET
BRISTOL COUNTY, MA

PERMIT SET
PROJECT NO. 2012000000
CHECKED BY: [Signature]
SCALE: AS SHOWN
DATE: 05/22/2012

THE TOWN OF SEEKONK HAS REVIEWED THESE PLANS AND FINDS THEM TO BE IN ACCORDANCE WITH THE ZONING ORDINANCE AND THE SUBDIVISION MAP ACT, MASSACHUSETTS REGS. 800.000 AND 800.001.
MA 800.000(2)(b)
MA 800.001(2)(b)

REV#	DATE	COMMENT	BY
1	05/21/12	ISSUED FOR PERMITS	NBS
2	05/21/12	REVISION LOCATION	AMP
3	05/21/12	TOWN REVIEW	AMP
4	05/21/12	REVISION COMMENTS	ESD
5	05/21/12	REVISION COMMENTS	JSE
6			
7			
8			
9			
10			
11			
12			
13			
14			
15			
16			
17			
18			
19			
20			
21			
22			
23			
24			
25			
26			
27			
28			

BOHLER ENGINEERING

CIVIL & CONSULTING ENGINEERS
SURVEYORS
PROJECT MANAGERS
ENVIRONMENTAL CONSULTANTS
LANDSCAPE ARCHITECTS

CORPORATE OFFICE:
WARREN, NJ

OTHER OFFICES:
 • SOUTHBOROUGH, MA
 • BOWNE, ME
 • TONICAN, MD
 • ALBANY, NY
 • ROCKFORD, MA
 • CENTER VALLEY, PA

• CHALFONTE, PA
 • PHILADELPHIA, PA
 • STERLING, VA
 • WARRENTON, VA
 • FORT LAUDERDALE, FL
 • TAMPA, FL