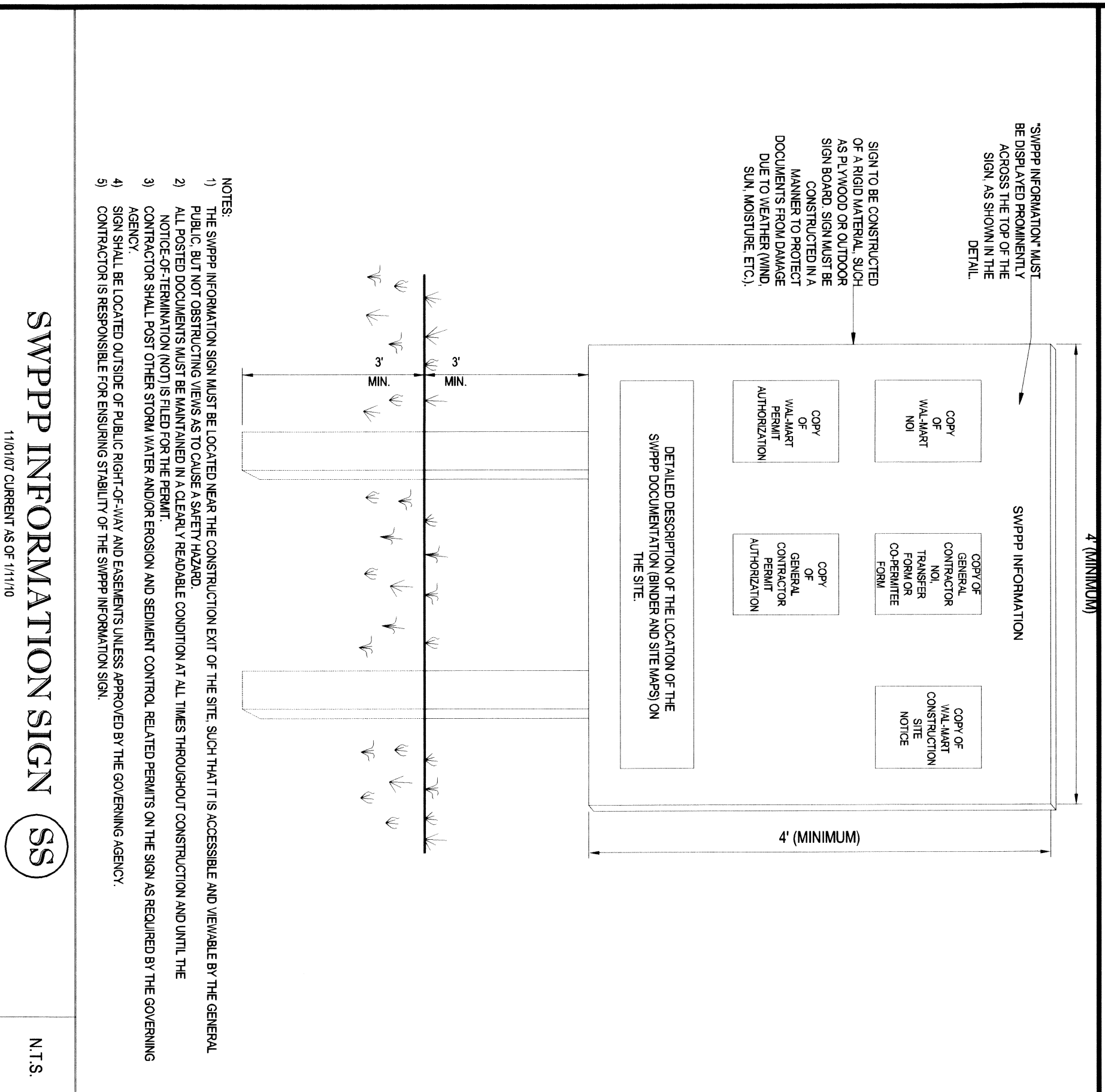


CONSTRUCTION EXIT (CE)

N.T.S.

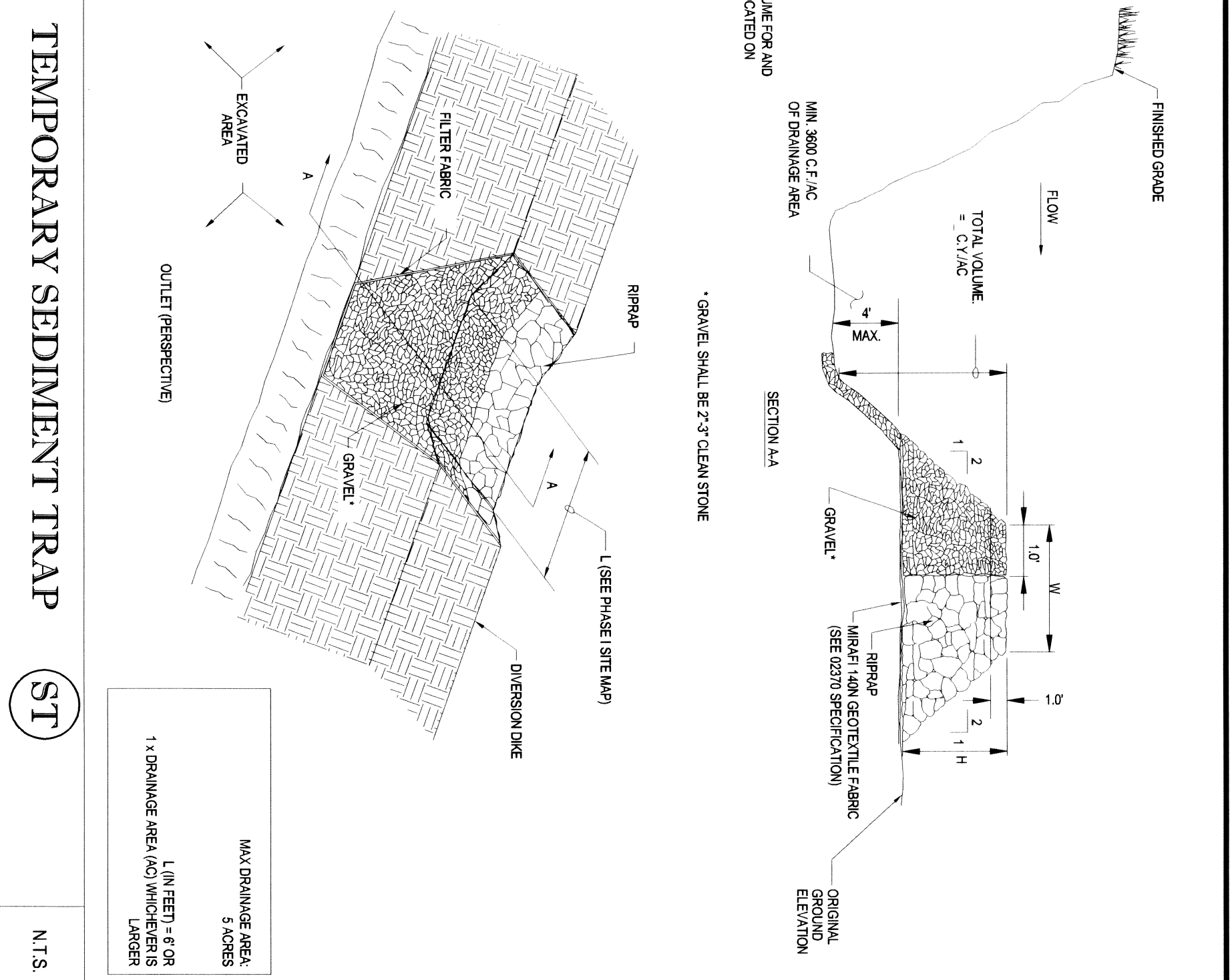
GRAVEL AND WIRE MESH INLET SEDIMENT FILTER (IP3)

N.T.S.



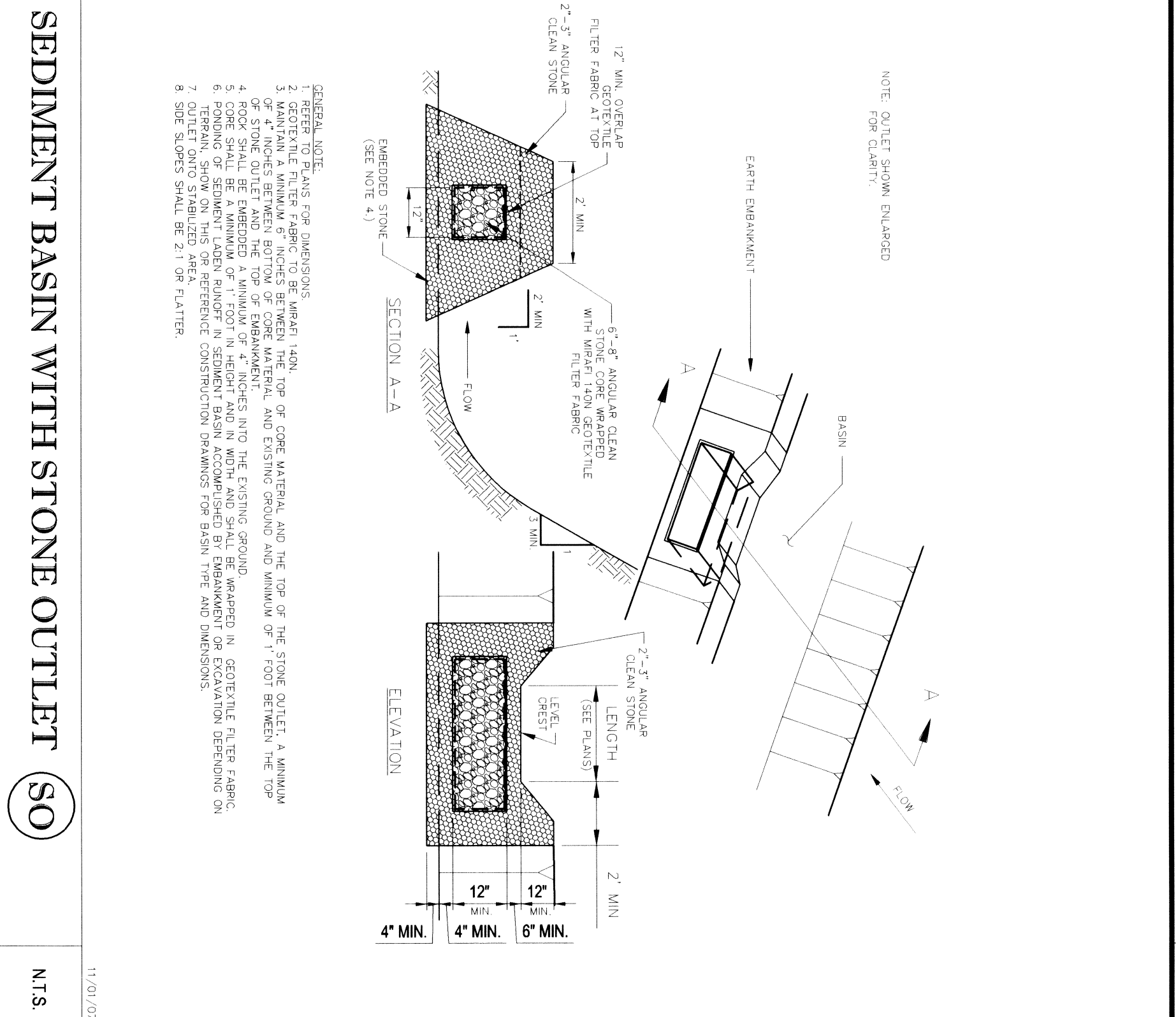
SWPPP INFORMATION SIGN (SS)

N.T.S.



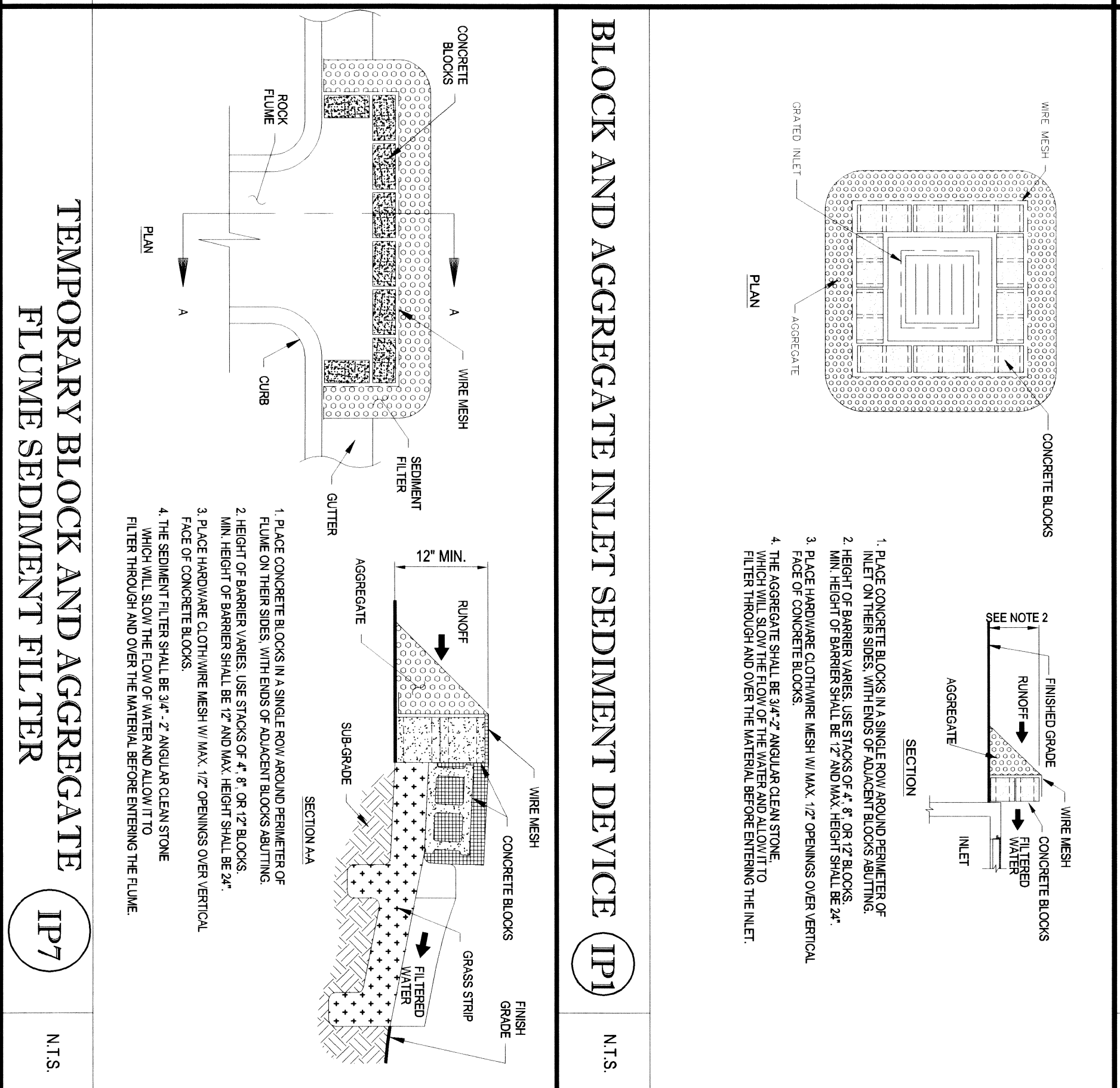
TEMPORARY SEDIMENT TRAP (ST)

N.T.S.



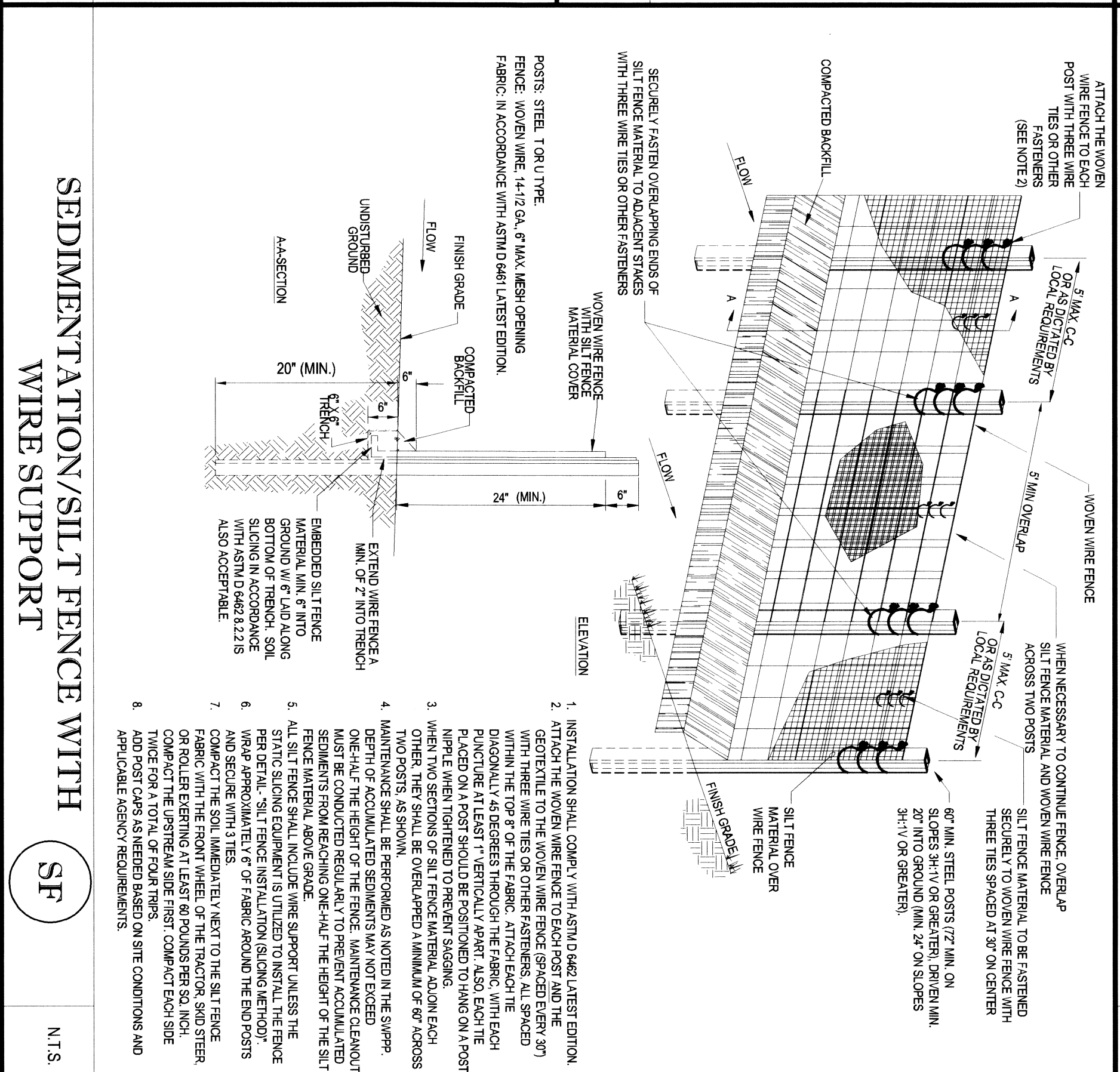
SEDIMENT BASIN WITH STONE OUTLET (SO)

N.T.S.



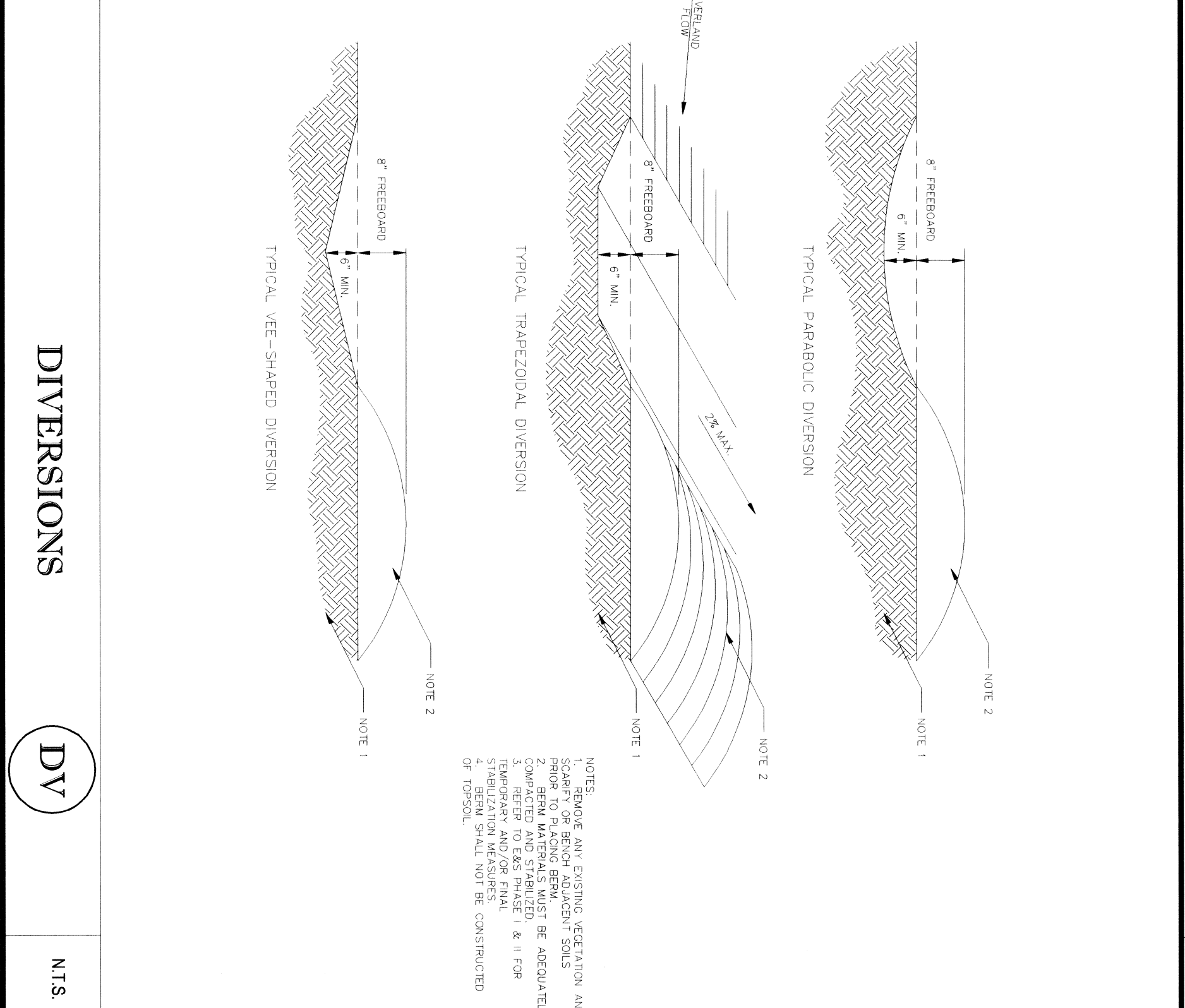
BLOCK AND AGGREGATE INLET SEDIMENT DEVICE (IP1)

N.T.S.



TEMPORARY BLOCK AND AGGREGATE PLUME SEDIMENT FILTER (IP7)

N.T.S.

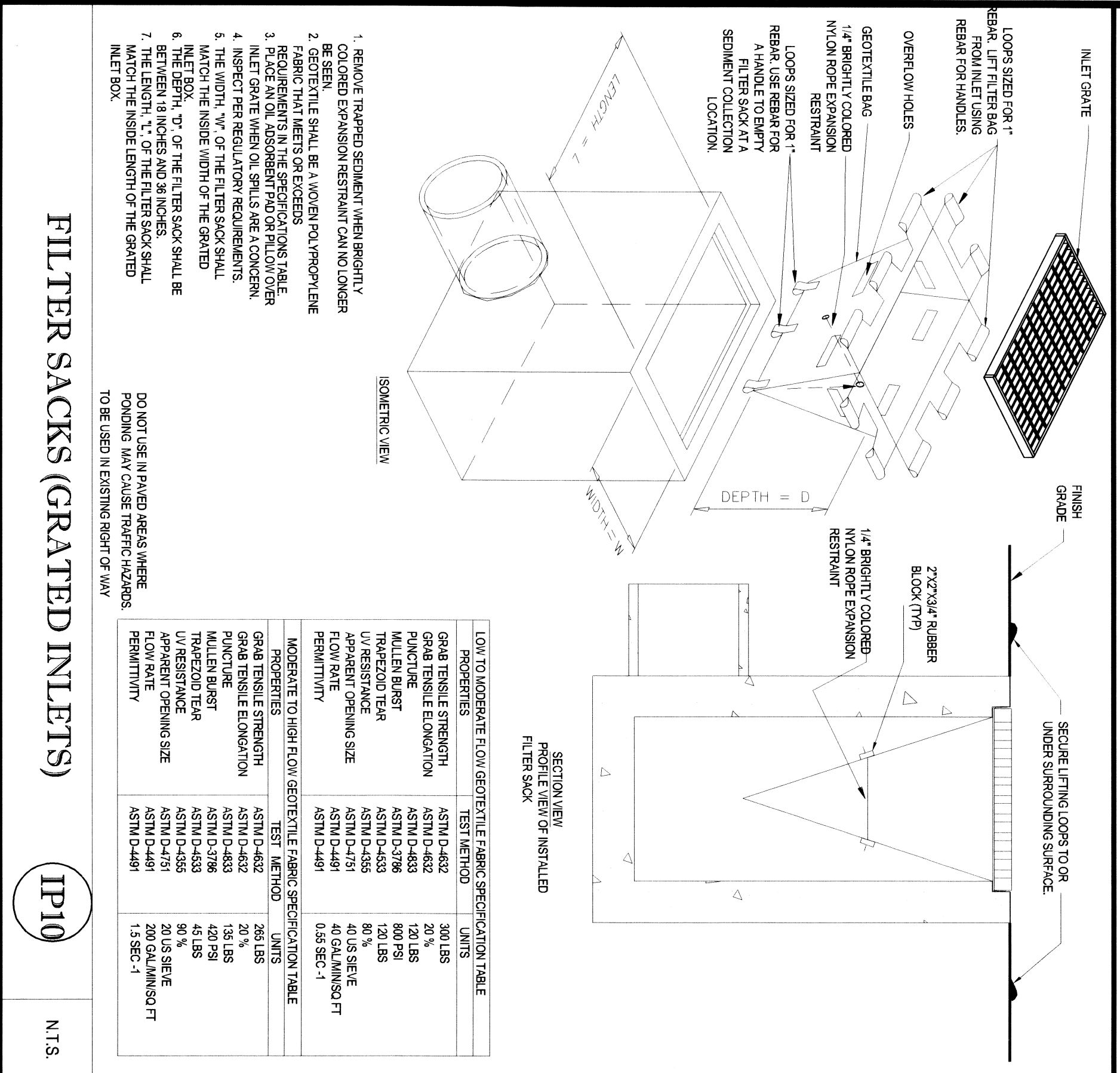


SEDIMENTATION/SILT FENCE WITH WIRE SUPPORT (SF)

N.T.S.

DIVERSIONS (DV)

N.T.S.



FILTER SACKS (GRAATED INLETS) (IP10)

N.T.S.

NOTE: EROSION CONTROL DETAILS SHOWN ARE WALMART STANDARD DETAILS.

**BOHLER ENGINEERING**

CORPORATE OFFICE:  
WARREN, NJ

SURVEYORS  
PROJECT MANAGERS  
ENVIRONMENTAL CONSULTANTS  
LANDSCAPE ARCHITECTS

OFFICES:  
• CHATTAHOOCHEE, GA  
• BOWIE, MD  
• FORT MONROE, VA  
• ROCKY HILL, CT  
• CENTER VALLEY, PA  
• TAMPA, FL

**Walmart**

STORE # 2184-07  
PROPOSED RETAIL DEVELOPMENT  
1700 PALM LANE, APT 8 & 7  
TOWN OF SEBOKON  
BRISTOL COUNTY, MA

**PERMIT SET**

WSS020  
DESIGNED BY: GSK/STH  
DRAWN BY: GSK/STH  
DATE: 05/06/2007  
SCALE: AS SHOWN

**REVISIONS**

NO.	DATE	COMMENT	BY
1	05/06/07	ISSUE FOR TOWN	NSS
2	05/06/07	BUILDING LOCATION	NSS
3	11/14/07	TOWN REVIEW	AMP
4	12/04/07	REVIEW COMMENTS	ESD
5	01/29/08	FINAL COMMENTS	JSE
6			
7			
8			
9			
10			
11			
12			
13			
14			
15			
16			
17			
18			
19			
20			
21			
22			
23			
24			
25			
26			
27			
28			

**REVISIONS**

NO.	DATE	COMMENT	BY
1	05/06/07	ISSUE FOR TOWN	NSS
2	05/06/07	BUILDING LOCATION	NSS
3	11/14/07	TOWN REVIEW	AMP
4	12/04/07	REVIEW COMMENTS	ESD
5	01/29/08	FINAL COMMENTS	JSE
6			
7			
8			
9			
10			
11			
12			
13			
14			
15			
16			
17			
18			
19			
20			
21			
22			
23			
24			
25			
26			
27			
28			

**MP Smith**

332 TURNPIKE ROAD  
SOUTHBOROUGH, MA 01772  
Tel: (508) 485-9900  
Fax: (508) 485-9900  
www.BohlerEngineering.com

**EROSION AND SEDIMENT CONTROL DETAILS SHEET**

ES-3

OF 18

REV: 04/23/2012