

MAP 3 LOT 61  
N/F  
SUSAN ROBERTSON  
BOOK 19457 PAGE 128

MAP 3 LOT 3  
N/F  
THE VENDOTTI FAMILY LTD  
PARTNERSHIP  
BOOK 6128 PAGE 34.0

MAP 3 LOT 45  
N/F  
AREA = 87,169± S.F.  
SUSAN ROBERTSON  
BOOK 19457 PAGE 128

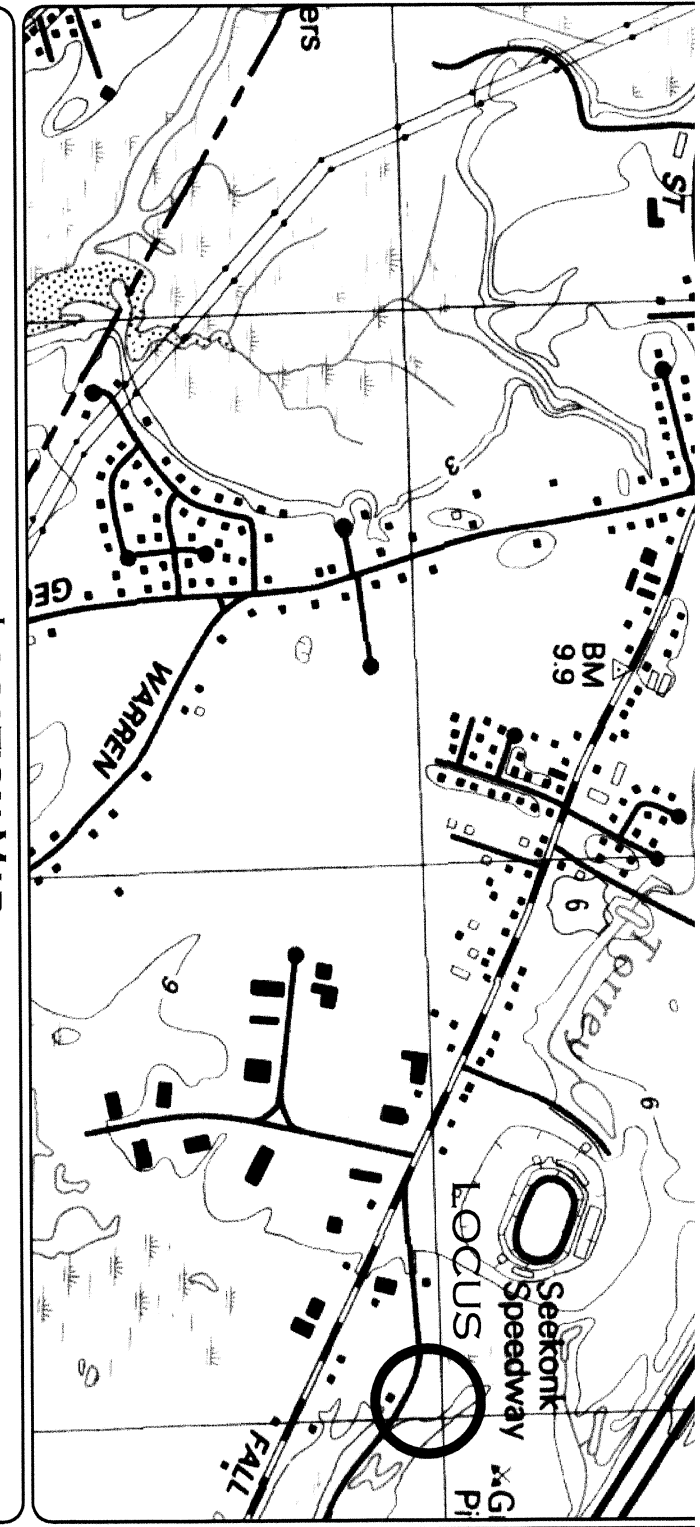

MAP 3 LOT 39  
N/F  
LAUDELLINO & MARIA CAMARA  
BOOK 15842 PAGE 287

MAP 1 LOT 47  
N/F  
STEPHEN & JANE MANNELLA  
BOOK LC 74 PAGE 10

MAP 1 LOT 62  
N/F  
SHELLY L. ANDRADA  
BOOK LC 70 PAGE 68

MAP 1 LOT 49  
N/F  
JEANNETTE W. HARVEY  
BOOK LC 38 PAGE 38

MAP 1 LOT 202  
N/F  
KEITH, KENN AND KENNETH FOLEY  
BOOK LC 72 PAGE 50



**GENERAL NOTES:**

1. LOT SHOWN IS DESIGNATED AS LOT 45 ON SEEKONK ASSESSORS MAP 3.
2. OWNER OF RECORD -  
SUSAN ROBERTSON  
50 SCOTT DRIVE  
RIVERSIDE R.I. 02915  
BOOK 19457 PAGE 129
3. WETLANDS FLAGGED BY ECOSYSTEM SOLUTIONS, INC.
4. THE SPLIT RAIL FENCE WILL SERVE AS THE LIMIT OF WORK AND FUTURE ACTIVITIES AND SHALL BE PERMANENTLY MAINTAINED IN GOOD CONDITION.

**PLAN REFERENCE:**

1. PLAN BOOK 316 PAGE 58 BRISTOL COUNTY REGISTRY OF DEEDS NORTHERN DISTRICT
2. MASS HIGHWAY 1913 LAYOUT OF OLD FALL RIVER ROAD

**ZONING DISTRICT:**

"INDUSTRY" AND "SOLAR PHOTOVOLTAIC FACILITY OVERLAY DISTRICT"

**LEGEND**

- BOUND
- IRON ROD
- UTILITY POLE
- EXISTING CONTOUR
- SPLIT RAIL FENCE
- WETLAND FLAG
- WETLAND LINE
- 25' BUFFER (NO TOUCH)
- 50' BUFFER (NO STRUCTURES)
- EDGE OF PAVEMENT




69-754

**NOTICE OF INTENT PLAN**

"ROBERTSON PROPERTY"  
OLD FALL RIVER ROAD, SEEKONK, MASSACHUSETTS 02771  
ASSESSORS MAP 3 LOT 45

APPLICANT: SUSAN & LLOYD ROBERTSON  
50 SCOTT DRIVE, RIVERSIDE R.I. 02915

JOB #	SCALE	DRAWN BY	DATE
13-008	1"=30'	SCA	MARCH 22, 2013
REVISED: JUNE 27, 2013			



**INSITE**  
Engineering Services, LLC

PROFESSIONAL ENGINEERS  
AND LAND SURVEYORS  
INSITE PROFESSIONAL CORP., SUITE 1  
150 WASHINGTON STREET  
SEEKONK, MA 02771  
PHONE: (508) 336-4500  
FAX: (508) 336-4558