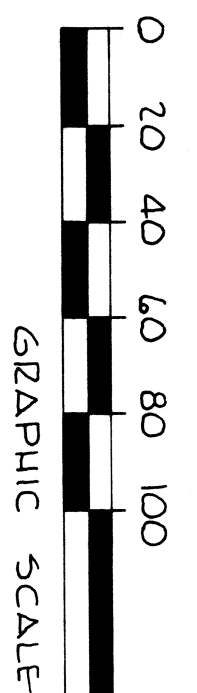
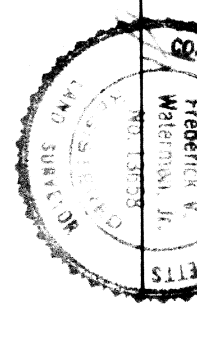


STREET ABANDONMENT DETAIL  
SCALE 1" = 20'



THIS PLAN CONFORMS TO THE RULES AND REGULATIONS OF THE REGISTER OF DEEDS.

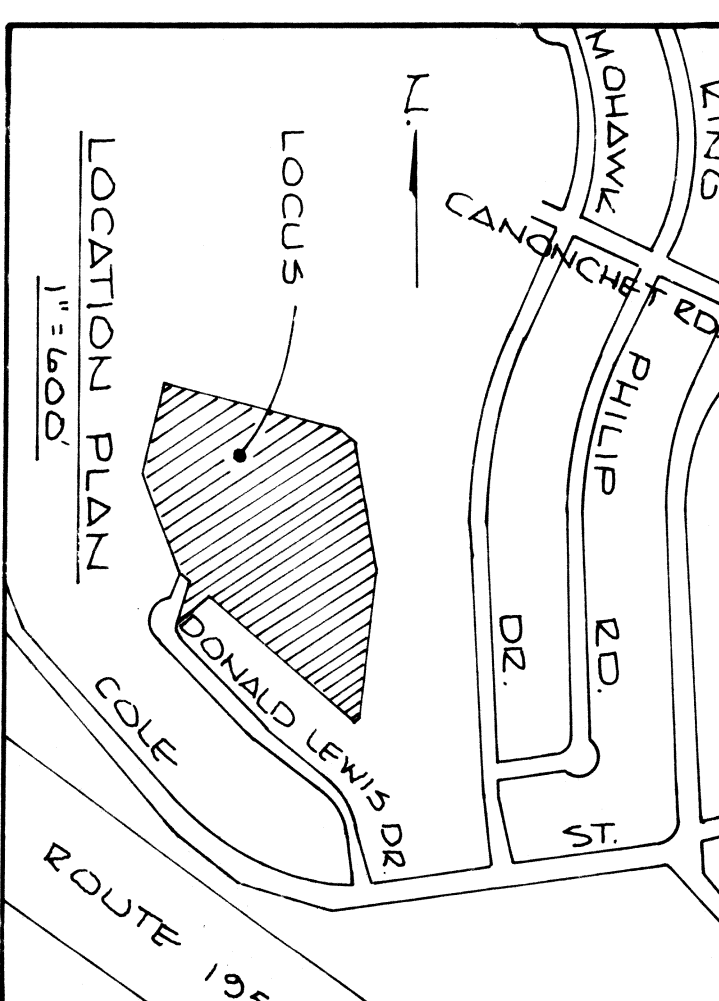
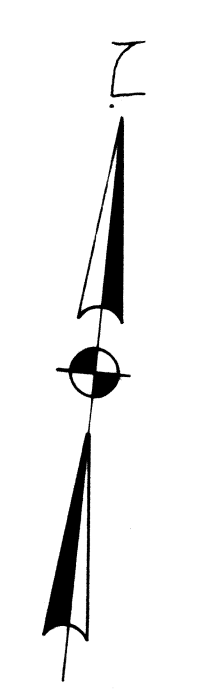


EXIST. LAYOUT DONALD LEWIS FIELDWOOD AREAS ABANDONED - SEE DETAIL.

PARCEL A, B TO BE CONVEYED TO ROBERT W. HEAD ET AL.

PERFORMANCE BOND IN THE AMOUNT OF \$100,000.00 HAVING BEEN DEPOSITED WITH THE TOWN TREASURER TO ASSURE COMPLETION OF THE WORK SHOWN ON THIS PLAN TO THE SATISFACTION OF THE SEEKONK PLANNING BOARD ON OR BEFORE 12/31/80. THIS PLAN OF SUBDIVISION IS APPROVED BY THE SEEKONK PLANNING BOARD.

PLANNING BOARD CLERK



FIELDWOOD ESTATES  
SECTION NO. 21  
SEEKONK, MASSACHUSETTS  
BELONGING TO  
C. A. LINDBERG, INC.  
BY  
WATERMAN ENG. CO. AUG, 1979  
SCALE 1" = 40'

69-53