Cross Section Through Septic System

NOT TO SCALE
ALL SYSTEM COMPONENTS SHALL BE MARKED WITH MAGNETIC MARKING TAPE PER CMR 310 15.221(12)

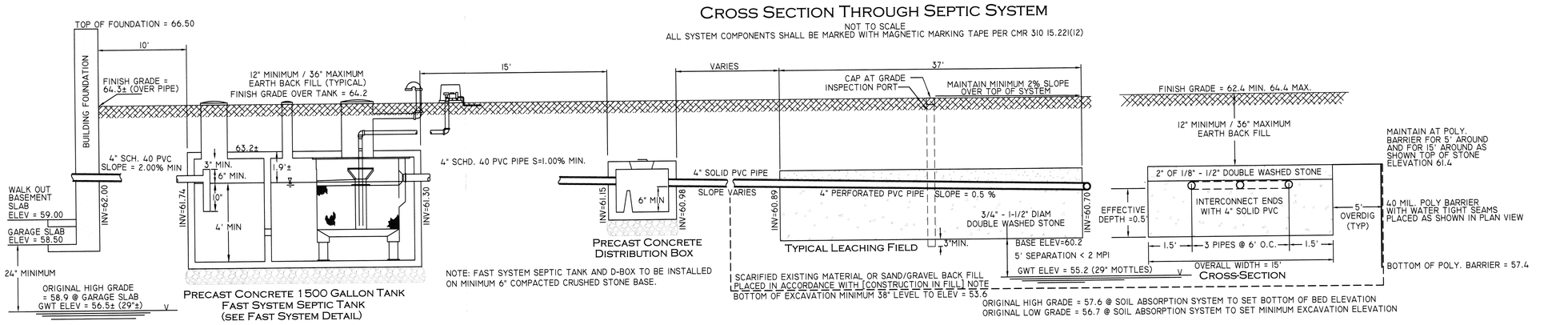

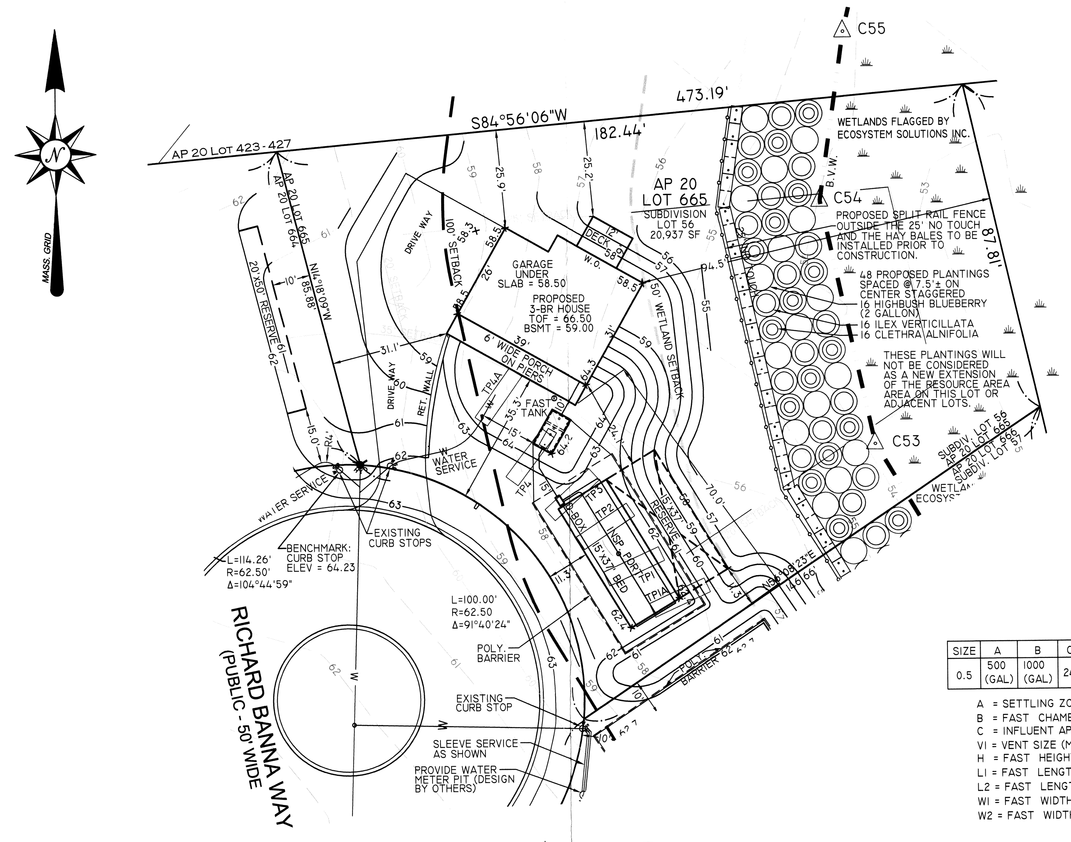

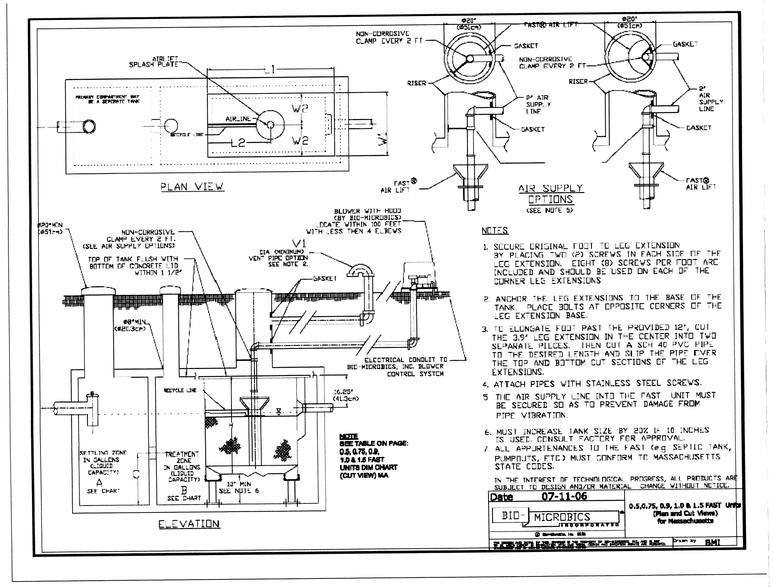

Fast System Detail (follow manufacturer's specifications)

SIZE	A	B	C	VI	H	LI	WI	L2	W2
0.5	500 (GAL)	1000 (GAL)	24"	3"	50"	60"	30"	26"	15.5"

A = SETTLING ZONE (LIQUID CAPACITY)
B = FAST CHAMBER (LIQUID CAPACITY)
C = INFLUENT APERTURE HEIGHT
VI = VENT SIZE (MINIMUM)
H = FAST HEIGHT
LI = FAST LENGTH (TOTAL)
L2 = FAST LENGTH FROM BACK TO AIR LIFT
WI = FAST WIDTH (TOTAL)
W2 = FAST WIDTH TO AIR LIFT

Design Calculations

Average Daily Sewage Flow (Gallons Per Day)

PROPOSED 3 BEDROOM DWELLING @ 110 GPD PER BEDROOM = 330 GPD

Septic Tank Sizing (Gallons)

200% AVERAGE DAILY FLOW = 2 (330) = 660 GALLONS
3 BEDROOM HOME REQUIRES 1500 GALLON TANK (MINIMUM).

Design Soil Type and Percolation Rate

SOIL CLASS II (SANDY LOAM)
PERC RATE IN TP1A WAS 6 MPI AND TP4A WAS < 2 MPI
DESIGN FOR 6 MPI PER TITLE V

Required Minimum Leaching Area (Square Feet)

REQUIRED AREA = 330 GPD / 0.60 GPD / SF = 550 SF MINIMUM
LEACHING FIELD BED AREA: 15' X 37' = 555 SF
RESERVE AREA: 15' X 37' = 555 SF

Soil Evaluation & Perc Results

Deep Observation Hole TP1

DEPTH	HORIZON	TEXTURE	COLOR	MOTTLING	OTHER
0-8"	A	SL	10 YR 3/1	-	-
8-24"	B	SL	10 YR 5/8	-	-
24-84"	Co	SL	2.5 Y 6/2	10YR5/8, 2.5Y7/2, COMMON	BASIL, SOME COBBLES & STONES, PIPE SET

OBSERVED GROUND WATER: NO STANDING, NO WEEPING
ESTIMATED HIGH GROUND WATER: 32"
NO PERC. TEST PERFORMED
DATE: 6-11-08
BY: D. MONSEES
WITNESS: H. CHENEVERT

Deep Observation Hole TP1A

DEPTH	HORIZON	TEXTURE	COLOR	MOTTLING	OTHER
0-9"	A	SL	10 YR 3/1	-	-
9-24"	B	SL	10 YR 5/8	-	MEDIUM TO FINE CLEAN SANDS, FIRM IN PLACE, PIPE SET
24-96"	C	SL	2.5 Y 6/2	10YR6/8, COMMON	

OBSERVED GROUND WATER: NO STANDING, NO WEEPING
ESTIMATED HIGH GROUND WATER: 32"
PERC. RATE @ 45" = 6 MPI
DATE: 8-1-11
BY: D. MONSEES
WITNESS: H. CHENEVERT

Deep Observation Hole TP2

DEPTH	HORIZON	TEXTURE	COLOR	MOTTLING	OTHER
0-9"	A	SL	10 YR 3/1	-	-
9-20"	B	SL	10 YR 5/8	-	-
20-108"	Co	SL	2.5 Y 6/2	10YR6/8, COMMON	BASIL, SOME COBBLES & STONES, PIPE SET

OBSERVED GROUND WATER: NO STANDING, NO WEEPING
ESTIMATED HIGH GROUND WATER: 29"
NO PERC. TEST PERFORMED
DATE: 6-11-08
BY: D. MONSEES
WITNESS: H. CHENEVERT

Deep Observation Hole TP3

DEPTH	HORIZON	TEXTURE	COLOR	MOTTLING	OTHER
0-9"	A	SL	10 YR 3/1	-	-
9-32"	B	SL	10 YR 5/8	-	-
32-56"	Cd1	LS	2.5 Y 7/3	10YR5/6, COMMON	MEDIUM TO COARSE CLEAN SAND
56-75"	Cd2	SL	2.5 Y 6/2	-	BASIL POSSIBLE REFUSAL, PIPE SET

OBSERVED GROUND WATER: NO STANDING, NO WEEPING
ESTIMATED HIGH GROUND WATER: 37"
NO PERC. TEST PERFORMED
DATE: 6-11-08
BY: D. MONSEES
WITNESS: H. CHENEVERT

Deep Observation Hole TP4

DEPTH	HORIZON	TEXTURE	COLOR	MOTTLING	OTHER
0-6"	A	SL	10 YR 3/1	-	-
6-30"	B	SL	10 YR 5/8	-	-
30-48"	Cd1	S	2.5 Y 6/2	10YR6/8, 2.5Y7/2, COMMON	COARSE CLEAN SAND
48-120"	Cd2	SL	2.5 Y 6/2	-	BASIL, PIPE SET

OBSERVED GROUND WATER: NO STANDING, NO WEEPING
ESTIMATED HIGH GROUND WATER: 32"
NO PERC. TEST PERFORMED
DATE: 6-11-08
BY: D. MONSEES
WITNESS: H. CHENEVERT

Deep Observation Hole TP4A

DEPTH	HORIZON	TEXTURE	COLOR	MOTTLING	OTHER
0-9"	A	SL	10 YR 3/1	-	-
9-20"	B	SL	10 YR 5/8	-	-
20-74"	C1	LS	2.5 Y 7/2	10YR6/8, COMMON	MEDIUM TO FINE CLEAN SANDS, FIRM IN PLACE
74-110"	Cd2	SL	2.5 Y 6/2	-	BASIL, PIPE SET

OBSERVED GROUND WATER: NO STANDING, NO WEEPING
ESTIMATED HIGH GROUND WATER: 48"
PERC. RATE @ 39" = < 2 MPI
DATE: 8-1-11
BY: D. MONSEES
WITNESS: H. CHENEVERT

Graphic Scale

20 0 10 20 40 80

1 INCH = 20 FEET

Legend

SOIL TEST PIT — TP1
ORIGINAL CONTOUR — 57
PROPOSED CONTOUR — 62
PROPOSED SPOT ELEVATION — x62.4

Color Legend

WETLANDS LINE
25' WETLAND BUFFER ZONE
50' WETLAND BUFFER ZONE
100' WETLAND BUFFER ZONE

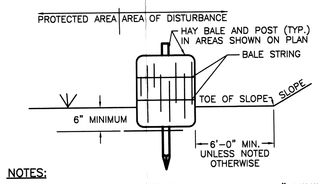

NOTES:

1. HAY BALES ARE TO BE PLACED WITHIN A 6" MINIMUM TRENCH PRIOR TO CONSTRUCTION.
2. THOROUGHLY COMPACT EXCAVATED SOILS BACK INTO THE TRENCH AFTER INSTALLATION OF EROSION CONTROL DEVICES.
3. BALE STRING SHALL BE LAID PARALLEL TO THE GROUND SURFACE.
4. EACH BALE TO BE SECURELY STAKED INTO THE GROUND WITH (2) 1"x1"x3' OAK BEAN POLE.
5. CONTRACTOR IS RESPONSIBLE TO MAINTAIN INTEGRITY OF HAY BALE LINE FOR DURATION OF CONSTRUCTION.
6. EROSION CONTROLS TO REMAIN UNTIL SOIL CONDITIONS STABILIZE.
7. LOOSE HAY TO BE SPREAD ON AREAS OF EXPOSED LOAM & SEED UNTIL GERMINATION AND STABILATION OCCURS.

HAY BALE DETAIL

(NOT TO SCALE)

Location (not to scale) Map

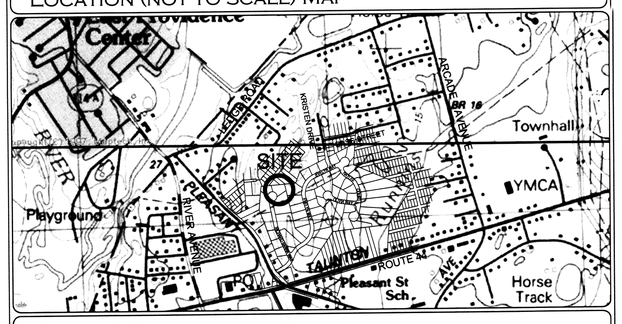

Notes & Specifications

THIS PLAN HAS BEEN PREPARED IN ACCORDANCE WITH THE RULES AND REGULATIONS OF 310 CMR 15 (TITLE V) OF THE COMMONWEALTH OF MASSACHUSETTS AND THOSE OF THE TOWN BOARD OF HEALTH.

THE REQUIRED INSPECTION SCHEDULE DURING THE PROCESS OF CONSTRUCTION SHALL BE ARRANGED BY THE CONTRACTOR WITH THE BOARD OF HEALTH & DESIGN ENGINEER PRIOR TO THE COMMENCEMENT OF CONSTRUCTION.

THE FAST SYSTEM TANK AND DISTRIBUTION BOX SHALL BE STANDARD DUTY (H-10) OR HEAVY DUTY (H-20) IF LOCATED UNDER A DRIVEWAY.

ALL PIPING SHALL BE 4" DIA. SCHD. 40 NSF PVC, WITH ALL JOINTS SEALED WATERTIGHT.

ALL STONE SHALL BE DOUBLE WASHED AND FREE OF IRONS, CLAY OR FINES AND SHALL BE SATISFACTORY TO THE TOWN BOARD OF HEALTH.

THIS SYSTEM IS NOT DESIGNED TO ACCOMMODATE A GARBAGE DISPOSAL OR OTHER HIGH WATER USE UNITS.

THE PROPOSED SEPTIC SYSTEM IS NOT LOCATED WITHIN THE CONE OF INFLUENCE OF ANY MUNICIPAL WELL NOR ARE THERE ANY PRIVATE WELLS LOCATED WITHIN 100 FEET (RADIAL) OF THE PROPOSED SYSTEM.

EXCAVATE ALL TOP, SUB AND ANY OTHER SOILS ENCOUNTERED DOWN TO THE BOTTOM OF EXCAVATION (SEE CROSS SECTION) AND FOR A HORIZONTAL DISTANCE OF 5' ON ALL SIDES OF THE PROPOSED SYSTEM. BACK FILL TO TOP OF STONE ELEVATION WITH SELECT ON SITE OR IMPORTED SOIL MATERIAL CONSISTING OF CLEAN GRANULAR SAND, FREE OF ORGANIC MATTER OR OTHER DELETERIOUS SUBSTANCES AND MEETING THE SIEVE SIZE REQUIREMENTS OF 310 CMR 15.255(3) & (5) [CONSTRUCTION IN FILL].

ELEVATIONS SHOWN ON THIS PLAN ARE BASED ON NGVD 29.

CONTRACTOR SHALL VERIFY EXISTING CONDITIONS AND NOTIFY THE ENGINEER OF ANY DISCREPANCIES PRIOR TO THE CONTINUATION OF CONSTRUCTION.

WATER TABLE FLUCTUATES ANNUALLY, NO WARRANTEE OF A DRY BASEMENT IS EXPRESSED OR IMPLIED.

THE PROPOSED WORK DOES NOT LIE IN A CRITICAL FLOOD HAZARD ZONE.

THE LOT DOES NOT LIE IN AN OVERLAY DISTRICT FOR GROUNDWATER AQUIFER PROTECTION.

THE SITE IS UNDER CONSTRUCTION, DUE TO THE POSSIBILITY OF THE BENCHMARK CHANGING DURING CONSTRUCTION, THE CONTRACTOR IS TO VERIFY THE BENCHMARK WITH THE SURVEYOR PRIOR TO CONSTRUCTION.

MAINTAIN 15' MINIMUM SEPARATION FROM WATER SERVICE TO PROPOSED SEPTIC COMPONENTS AND SLEEVE WHEN LESS THAN 15' AS SHOWN.

HOUSE DIMENSIONS, ELEVATION AND LOCATION ARE APPROXIMATE AND SUBJECT TO CHANGE, CONTRACTOR TO VERIFY PRIOR TO CONSTRUCTION.

THE LOT LIES IN A R-I ZONING DISTRICT.
FRONT YARD SETBACK: 35'
SIDE YARD SETBACK: 15' + 5'/STORY
REAR YARD SETBACK: 25'

REFERENCE: DEFINITIVE SUBDIVISION PLAN FOR FALL RIVER AVENUE DEVELOPMENT PARTNERS, LLC, "BANNA ESTATES" TAUNTON AVENUE/PLEASANT STREET, SEEKONK, MA. DATED; AUGUST 2, 2007, REVISED; MAY 27, 2008. BY INSITE ENGINEERING SERVICES, LLC. AND "NOTICE OF INTENT PLAN OF BANNA ESTATES" REVISED: MAY 12, 2008.

TIE INTO PROPOSED CONTOURS AND ELEVATIONS AS SHOWN IN THE ABOVE REFERENCE.

I CERTIFY THAT THE PROPOSED WATER SERVICE SHOWN ON THIS PLAN IS IN ACCORDANCE WITH THE RULES AND REGULATIONS OF THE SEEKONK WATER DISTRICT. THE CONTRACTOR IS TO COORDINATE THE WATER SERVICE TIE IN WITH THE WATER AUTHORITY AND INSTALL THE WATER SERVICE WITH MAGNETIC MARKING TAPE ABOVE THE ENTIRE LENGTH OF THE WATER SERVICE.

REFER TO CONSERVATION FILINGS FOR WORK WITHIN WETLAND BUFFER.

OWNER OF RECORD: FALL RIVER AVENUE DEVELOPMENT PARTNERS, LLC
SUITE 1, 1539 FALL RIVER AVENUE
SEEKONK, MA 02771

WETLAND LINES ESTABLISHED AND APPROVED UNDER THE ORDER OF RESOURCE AREA DELINEATION SE 69-613.

THE SPLIT RAIL FENCE WILL SERVE AS THE LIMIT OF LAWN AND FUTURE YARD ACTIVITIES AND SHALL BE PERMANENTLY MAINTAINED IN GOOD CONDITION.

PROPOSED SEPTIC TANK TO BE INSTALLED IS A MICROFAST 0.5 DENITRIFICATION SYSTEM BY BIO-MICROBICS INC.

THE 25-FOOT BUFFER ZONE DELINEATES THE LIMITS OF DISTURBANCE AND ALL FUTURE ACTIVITIES
THE 50-FOOT WETLAND BUFFER DELINEATES THE LIMITS OF ALL STRUCTURES AS STATED WITHIN THE TOWN OF SEEKONK CONSERVATION COMMISSION REGULATIONS AMENDED MARCH, 2003.

RECEIVED
OCT 01 2012
SEEKONK CONSERVATION

69-743

Septic System Design And NOI Plan

PROFESSIONAL SEAL

"BANNA ESTATES"
#15 RICHARD BANNA WAY, FORMERLY ALBERT CIRCLE
SEEKONK, MA. 02771
AP 20 LOT 665 (SUBDIVISION PARCEL 56)

OWNER/APPLICANT: FALL RIVER AVENUE DEVELOPMENT PARTNERS, LLC
1539 FALL RIVER AVENUE, SEEKONK, MA 02771

JOB #	SCALE:	DESIGN BY:	DATE:
06-050-56	1" = 20'	MSF	SEPTEMBER 17, 2012

REVISED:

INSITE Engineering Services, LLC
PROFESSIONAL ENGINEERS AND LAND SURVEYORS
INSITE PROFESSIONAL COMPLEX, SUITE 1
1539 FALL RIVER AVENUE
SEEKONK, MA 02771
PHONE: (508) 336-4500
FAX: (508) 336-4558

SHEET 1 OF 1

I:\06-050 Banna Estates - Pleasant Street - Seekonk\CADD\06-050 SEPTIC 3-15-2011 V2010.dwg, 9/17/2012 11:32:05 AM, InsitePlotter-Designjet4000 HPGL2 HPGL2