


WILKINS LINE BY  
 WILKINS INC.  
 AS LOCATED BY S. ROY  
 LAND SURVEYING AND  
 ASSOCIATES, INC.


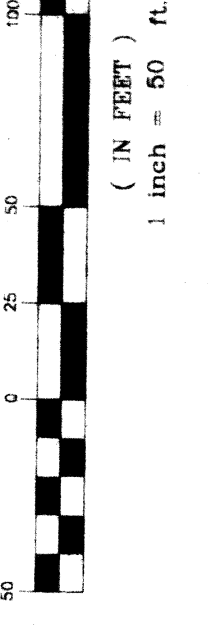
APPROXIMATE TOTAL  
 RIPARIAN ZONE  
 325000 SQ. FT.

BUNN'S RIVER  
 GPS-LOCATED AND DIGITIZED  
 OFF USGS MAP



LOCUS VIEW  
 NOT TO SCALE

GRAPHIC SCALE



Received  
 FEB 7 1 2002  
 Con. Comm.

NOTE:  
 PROPERTY LINES LOCATION IS APPROXIMATE. IT  
 IS NOT A RESULT OF A COMPLETE FIELD  
 SURVEY. IT IS BASED ON A PARTIAL FIELD  
 SURVEY, DEEDS, INFORMATION, AND  
 ASSESSOR'S RECORDS.

WEILAND DELINEATION PLAN  
 FOR THE PROPERTY LOCATED ON MINK STREET  
 SEEKONK, MA  
 A.P. 3 LOT 23

69-490

SCALE 1"=80' AND AS NOTED  
 DATE: NOVEMBER 23, 2001 REVISED:  
 S. ROY LAND SURVEYING AND ASSOCIATES, INC.  
 205 BANK STREET, FALL RIVER, MA 02720  
 (508) 679-6684