

N/F MILES-MATTHIAS COFFIN  
AM 18 LOT 145  
DEED BOOK 2742 PAGE 182

N/F MILES-MATTHIAS COFFIN  
AM 18 LOT 145  
DEED BOOK 2742 PAGE 182

N/F ROBINSON  
AM 18 LOT 104  
D. BK. 16391 P. 37

N/F GRADY  
AM 18 LOT 102  
D. BK. 13949, P. 245

LOT 1  
(REGISTERED)

LOT 2  
(REGISTERED)

LOT 3  
(REGISTERED)

LOT 4  
(REGISTERED)

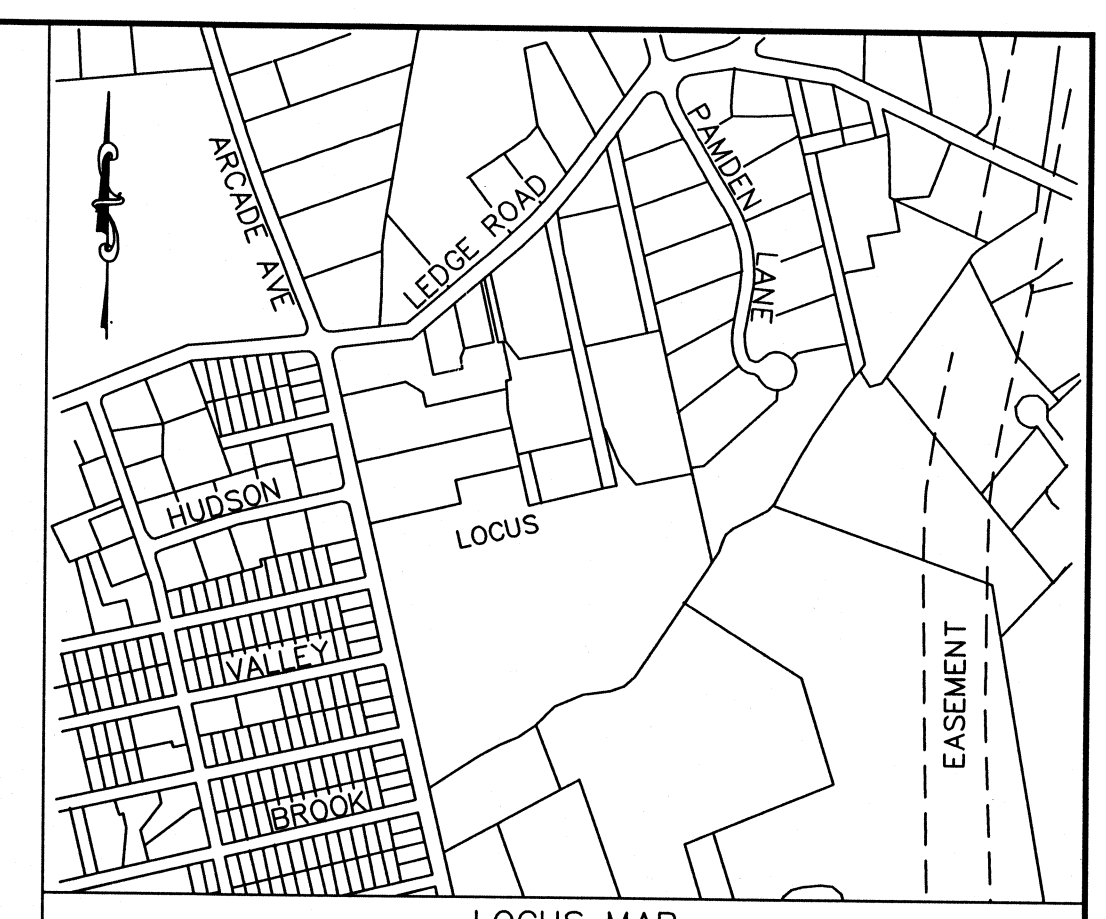
ARCADE AVENUE  
(PUBLIC - 50' WIDE)

CURTIS STREET  
(NOT OPEN OR IN USE)

TAFT STREET  
PRIVATE - 40' W  
(NOT OPEN OR IN USE)

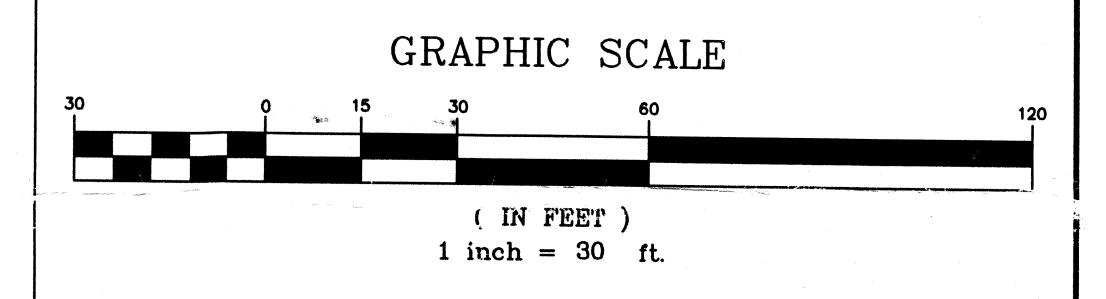
SMITH  
(NOT OF)

LEDGE ROAD  
(PUBLIC 49.5' WIDE)  
IRON PIPE FD.




LOCUS MAP  
1 inch = 600 feet

- EROSION CONTROL DEVICE  
N.T.S.
- NOTES:
- BALES SHALL BE PLACED AT THE TOP OF A SLOPE OR ON THE CONTOUR AND IN A ROW WITH ENDS TIGHTLY ABUTTING THE ADJACENT BALES.
  - EACH BALE SHALL BE PLACED SO THE DRIBBLES ARE HORIZONTAL DRIVEN THROUGH THE BALES. THE FIRST STAKE IN EACH BALE SHALL BE DRIVEN TOWARD THE PREVIOUSLY LAID BALE AT AN ANGLE TO FORCE THE BALES TOGETHER. STAKES SHALL BE DRIVEN FLUSH WITH THE BALE.
  - INSPECTION SHALL BE FREQUENT AND REPAIR AND REPLACEMENT SHALL BE PROMPT AND AS NEEDED.
  - BALES SHALL BE REMOVED WHEN THEY HAVE SERVED THEIR USEFULNESS SO AS NOT TO BLOCK OR IMPED STORM FLOW OR DRAINAGE.



I certify that the septic system shown hereon has been designed in accordance with 310 CMR 15.000 (Title V) State Environmental Code and local Board of Health Regulations.



REVISIONS		
No.	DATE	DESCRIPTION

**BORDERLAND ENGINEERING, INC.**  
Civil Engineering • Land Planning • Environmental Permitting  
31 Sharlene Lane office 508-695-2175  
Plainville, MA 02762 www.borderlandeng.com fax 508-695-6282

**WELL RELOCATION**  
**PLOT PLAN 69-635**  
IN  
**SEEKONK, MASSACHUSETTS**  
**Lot 4 Arcade Avenue**  
Existing Dwelling No. 357 Ledge Road  
Owner / Applicant: John Dias  
30 Oakhill Drive  
Johnston, RI 02919  
DRAWING SCALE: 1 INCH = 30 FEET  
PROJECT NUMBER: P1116  
DATE: July 10, 2008 SHEET 1 OF 1

