

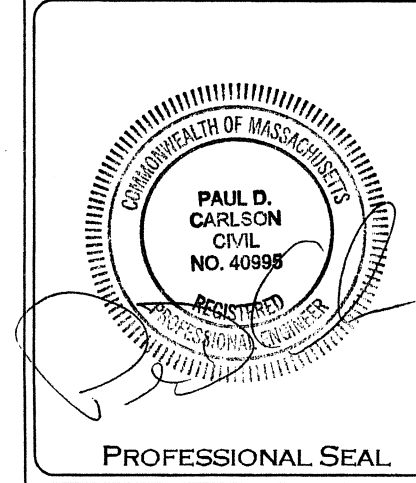
- NOTES**
1. OWNER OF LOCUS: RICHARD & SUSAN MACHOWSKI
 2. DEED REFERENCE: BOOK 1560 PAGE 1078 AND BOOK 4786 PAGE 246
 3. WETLAND DELINEATION BY ECOSYSTEM SOLUTIONS INC. SEPTEMBER 2009

WETLAND LEGEND

WETLANDS LINE	---
MEAN ANNUAL HIGH WATER	-----
100' WETLANDS BUFFER ZONE	-----
50' WETLANDS BUFFER ZONE	-----
25' WETLANDS BUFFER ZONE	-----
100 YR FLOOD ZONE	-----
100' RIVERBANK BUFFER	-----
200' RIVERBANK BUFFER	-----

Received
OCT 13 2009
Con. Comm.

NOTICE OF INTENT PLAN 52-64-666

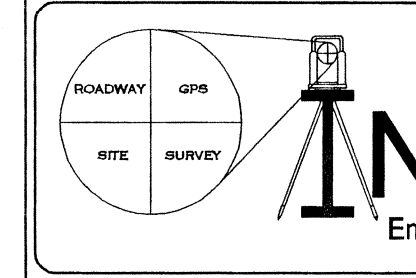
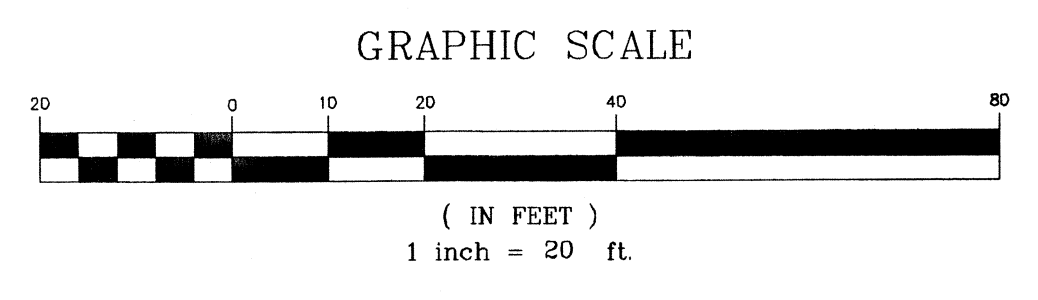


MACHOWSKI PROPERTY
29 SHADY LANE SEEKONK, MASSACHUSETTS
ASSESSORS MAP 19 LOTS 359 & 361

Applicant: RICHARD & SUSAN MACHOWSKI
29 SHADY LANE SEEKONK, MASSACHUSETTS

Job # 09-060	Scale: 1" = 20'	Drawn By: SCA	Date: OCT. 1, 2009
-----------------	--------------------	------------------	-----------------------

Revised:



PROFESSIONAL ENGINEERS
AND LAND SURVEYORS
INSITE PROFESSIONAL COMPLEX, SUITE 1
1539 FALL RIVER AVENUE
SEEKONK, MA 02771
PHONE: (508) 336-4500
FAX: (508) 336-4559

SHEET
1
OF 1