

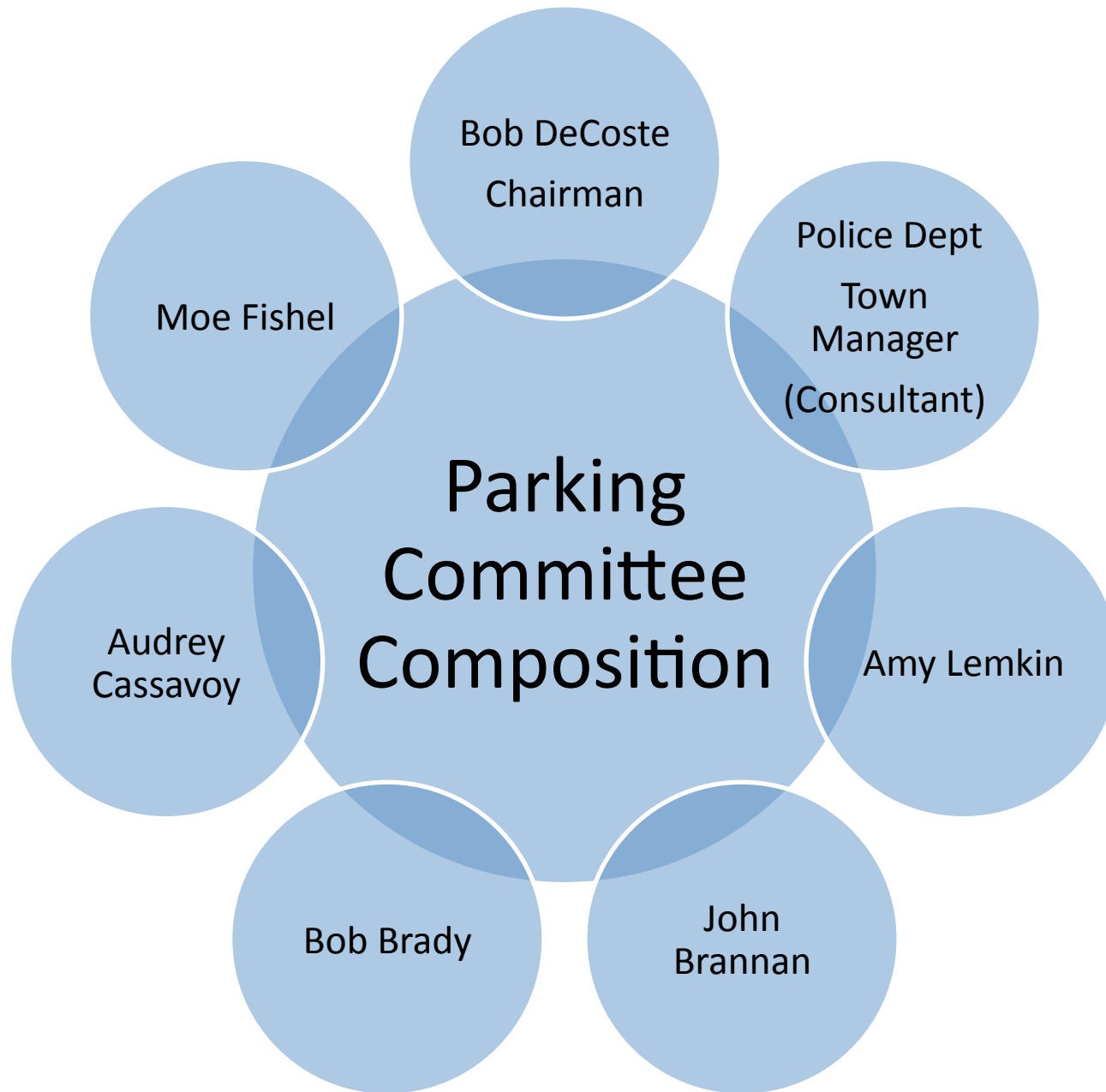


# Sagamore Hill / Hampton Circle & Bay Street Parking Discussion

SUBMITTED TO: Town Residents

SUBMITTED BY: Hull Parking Committee

February 13, 2012



# *Parking Study Mission Statement*

- Mission Statement
  - To define the various, unique parking challenges of our Town, identify the targeted opportunities to relieve the parking congestion yet improve the quality of life of our citizens and implement the plan in a timely and efficient manner.

# Presentation Agenda

Discussion of Restricted Parking Program  
Areas under consideration

1) Sagamore Hill

2) Hampton Circle

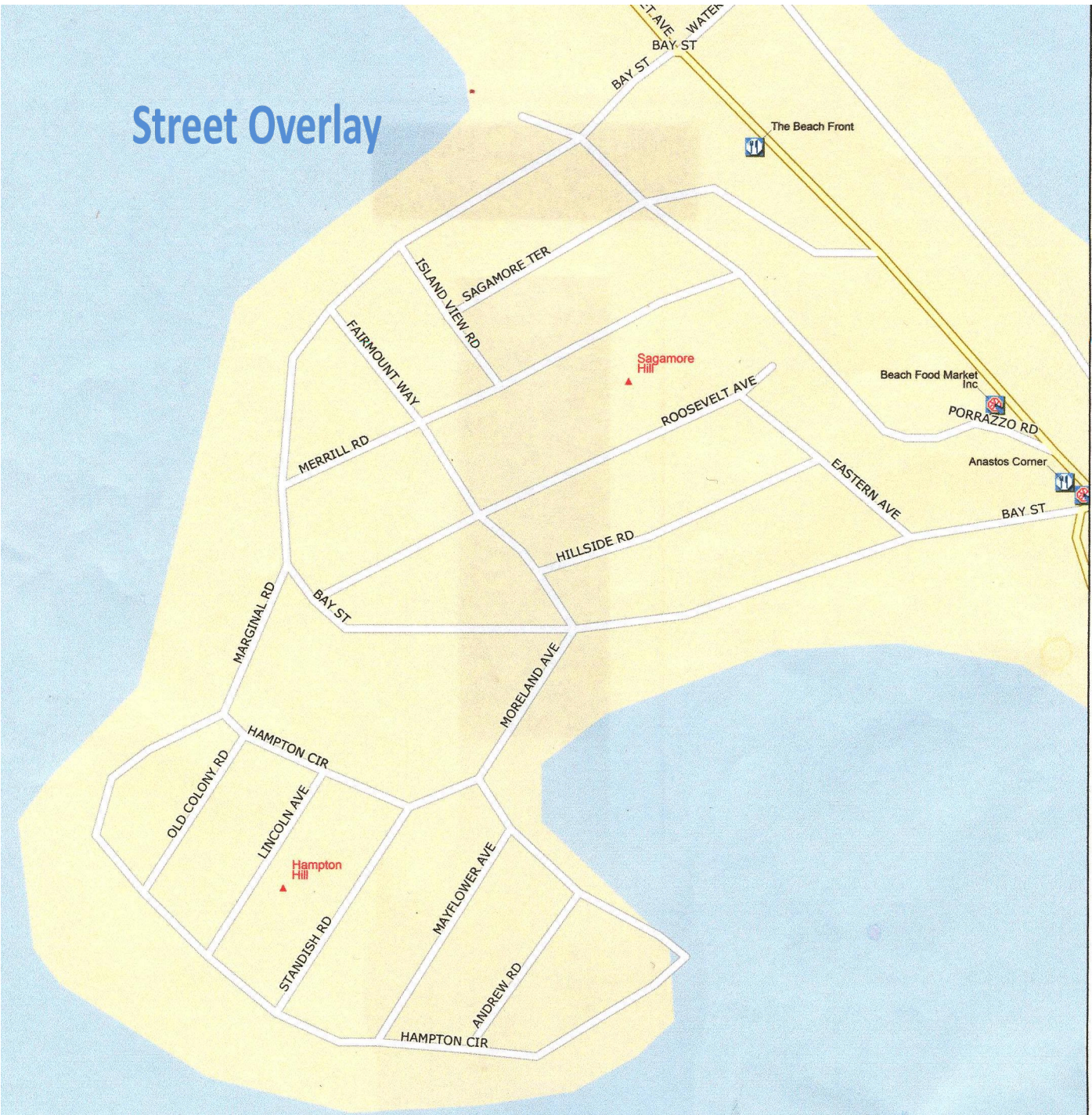
3) Bay St

Open Q & A for all residents of the area

# Parking Committee Objective

To determine if there is enough interest from the residents of the proposed area to pursue the development of a parking program for this area of Town

# Street Overlay



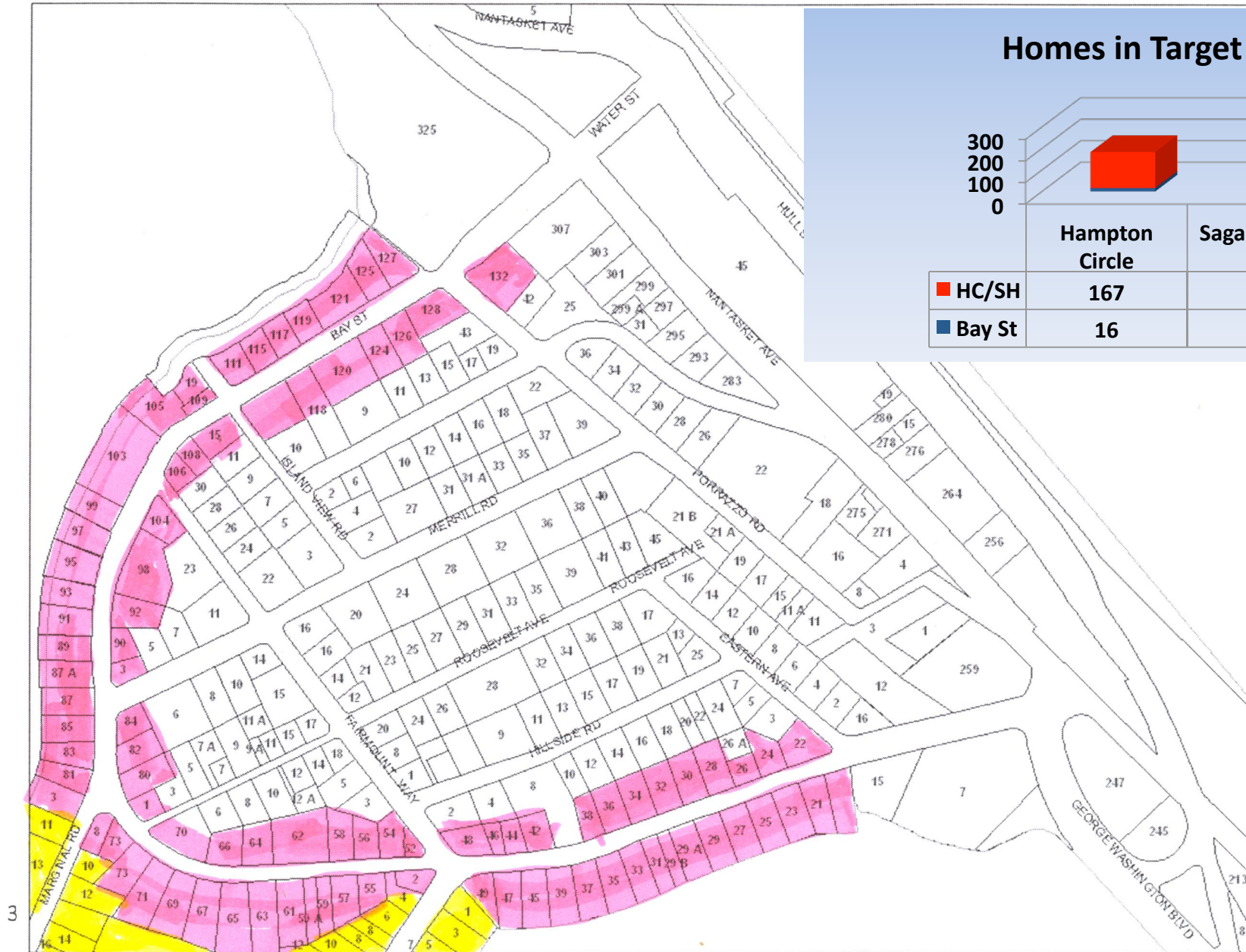
# Sagamore Hill & Bay St

## Homes in Target Area


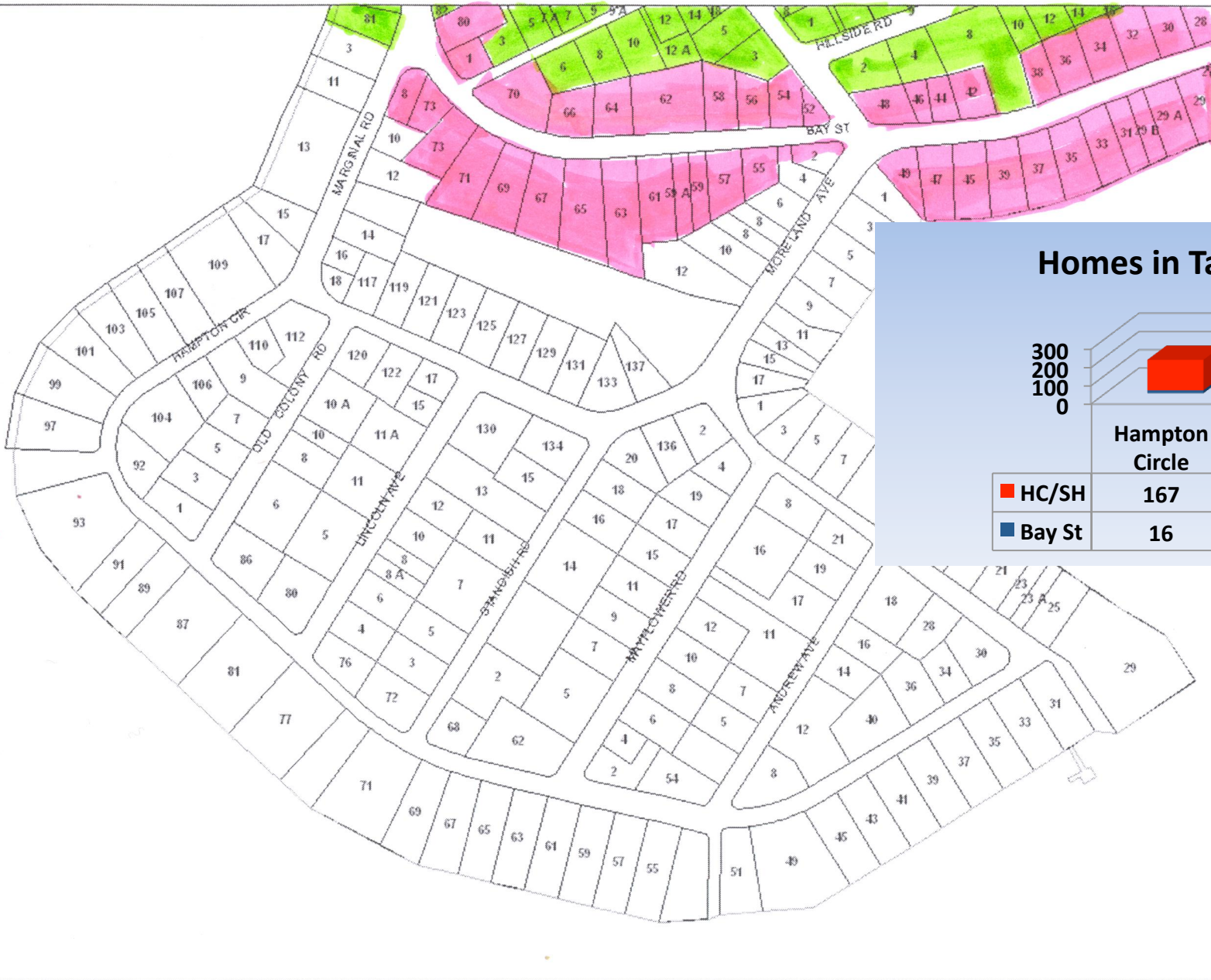
300  
200  
100  
0



	Hampton Circle	Sagamore Hill
■ HC/SH	167	173
■ Bay St	16	75

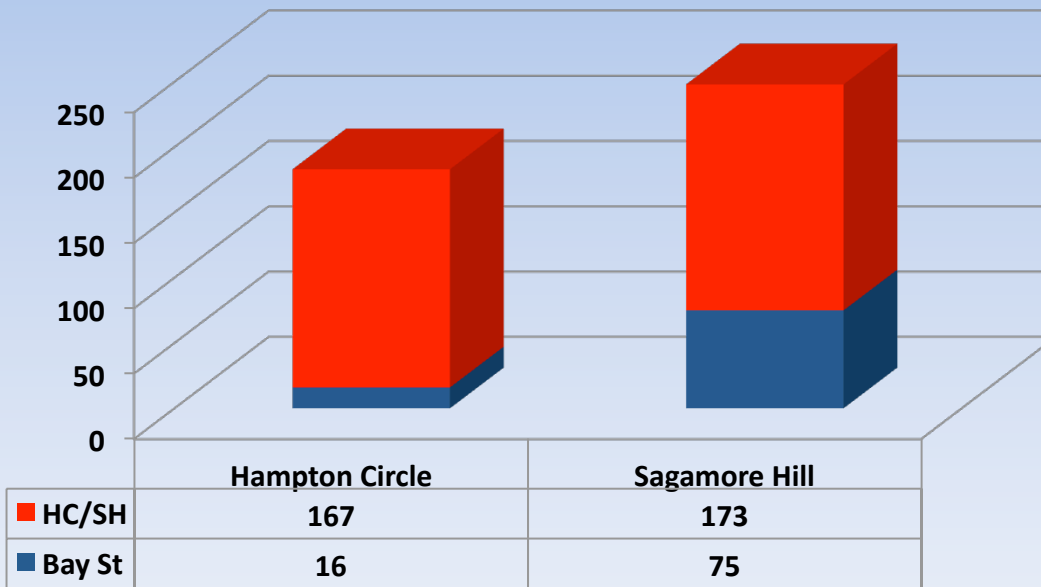


# Hampton Circle





## Homes in Target Area



Estimated 2.8 Miles of road total in the target area
Required Parking space per car: 9' x 20'
Estimated parking spaces on-road for a total of 739 cars (no driveways included)
Assume 2 cars per household: 366 cars in Hampton Circle (Bay St) 496 cars in Sagamore Hill (Bay St)
Total: 862 cars total

# Existing Challenges

- Existing residential and commercial areas that are near to or abut the Town beach (Sagamore Hill, Bay St. and Hampton Circle, e.g.) represent areas where residents, businesses and visitors (beach goers) all battle for limited parking spaces.
- During the 12-week summer season, parking demands exceed supply.
- During the 12-week summer season, residents in many areas are unable to find parking spaces near their homes.
- Motorists searching for parking, circle the streets creating unnecessary traffic volume.

# Program Definitions

1. **Communicate parking regulations regarding town-wide parking sticker program. On-street parking in the zones below shall require a Hull Parking Sticker or a Visitors Pass for their legally registered vehicles.**
  - a) **Restricted Zone** – Restricted Zone Resident Parking Stickers are designated for areas of the community where parking is at a premium and needs to be highly regulated and monitored to insure compliance. Areas to include:
    - Atlantic Ave from Cohasset to Nantasket Ave., (Ocean to Straits Pond) - Existing
    - Green Hill - Existing
    - Atlantic Hill - Existing
    - Rockaway (from Rockland House Rd to the beach and all of Park Ave ) - Existing
    - Sagamore Hill – Proposed addition
    - Hampton Circle – Proposed addition
    - Beach Ave /Beach Front Section (Phipps to XY St., east of Nantasket Ave.) – Existing

NOTE: Restricted Zone Restricted Parking Stickers are address and car specific. This entitles the bearer to park at their specific address in the Restricted Zone and all Town/Municipal parking areas - except metered parking areas.

## Program Definitions (cont'd)

- c) **Municipal Parking Zone Stickers** – Entitles vehicle to park at all Town/Municipal signed parking areas - except metered parking areas. Available to all Hull residents with proof of residency.
  
- d) **Visitor Passes** – Available for purchase by residents in the Restricted Zone areas only and are address specific. These passes can only be used by visitors of the specified residence. Visitor Passes are not a substitute for Restricted Zone Parking Stickers. Visitor Passes are not good for any parking location in Hull other than the address specified on the Pass.

## Program Definitions (cont'd)

- e) All types of Hull Parking Stickers (Restricted, Municipal, and Visitor) will be available according to Hull Police guidelines.
- Restricted Zone parking stickers will be required to be affixed to the passenger side rear bumper of all registered vehicles not later than June 1, 2011; and renewed annually thereafter.
  - Municipal Zone Stickers will be required to be affixed to the passenger side rear bumper of all legally registered vehicles not later than June 1, 2011; and annually thereafter.
  - The Visitor Passes must be displayed on the front dashboard of the vehicle.
- f) All Parking Stickers and Visitor Passes must be displayed in the specified location on the vehicle.

# Program Definitions (cont'd)

- g)** The Annual Fee Structure for the Parking Sticker and Visitor Pass programs will be as follows:

Zone Type	Sticker /Pass Type	Amount
Restricted	Parking	\$14.00
Restricted	Visitor	\$14.00
Municipal	Parking	\$14.00

# Program Definitions (cont'd)

## **2. Improve signage explaining Parking Regulations to residents and visitors to Hull**

**a)** To be displayed at entry points into the Targeted Area

- Bay St. / Water St.
- Bay St. / George Washington Blvd
- Moreland Ave / Bay St.
- Marginal Rd. / Bay St.

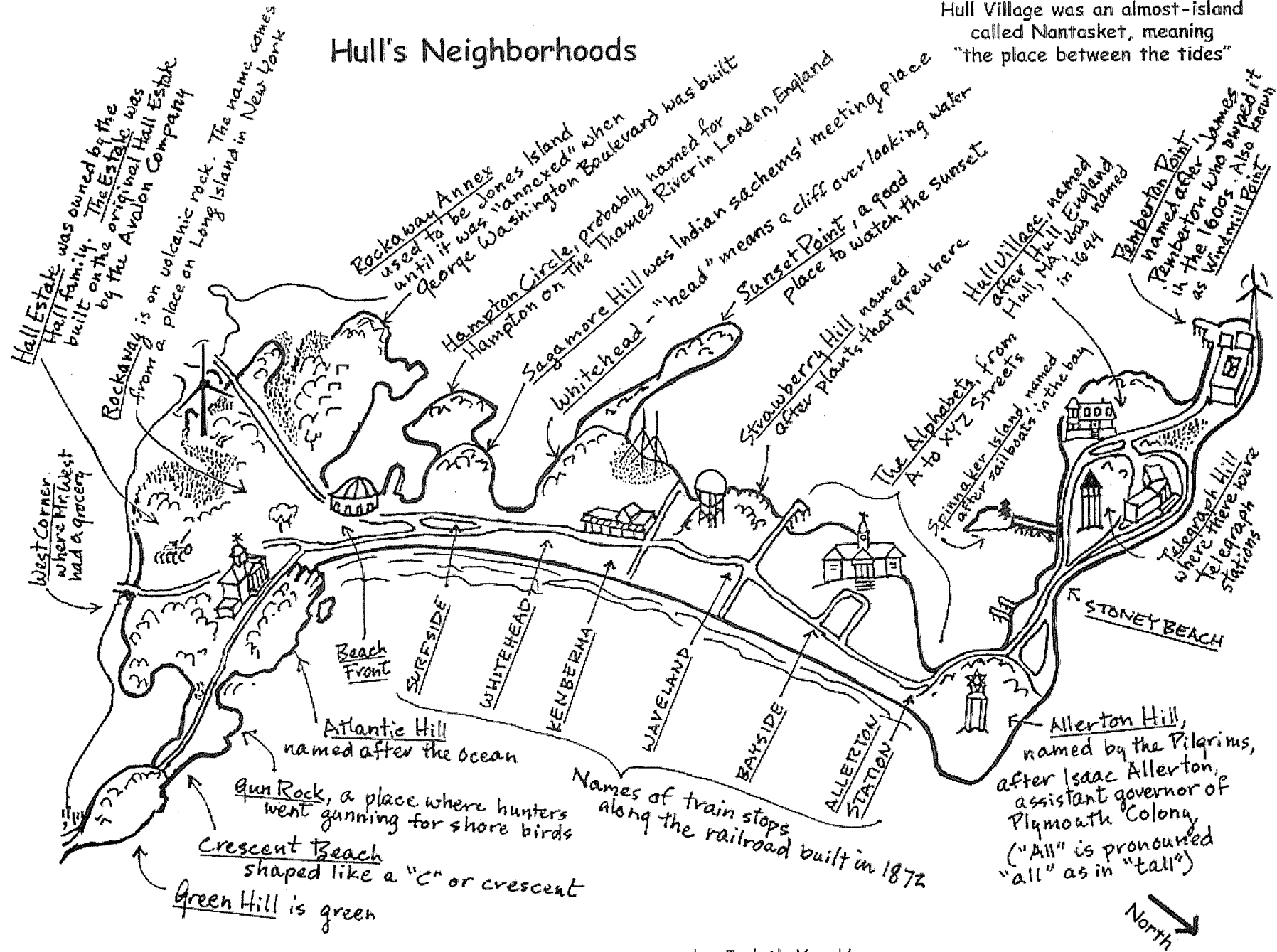
**b)** To be displayed at all Municipal Lots

# Questions and Open Discussion!



# Hull's Neighborhoods

Hull Village was an almost-island called Nantasket, meaning "the place between the tides"



Not to scale

by Judeth Van Hamm