



Federal Emergency Management Agency

Washington, D.C. 20472

February 15, 2019

CERTIFIED MAIL
RETURN RECEIPT REQUESTED
The Honorable James M. Malkin
Chairman, Town of Chilmark Board of Selectmen
401 Middle Road, Beetlebung Corners
Chilmark, MA 02535

IN REPLY REFER TO:
Case No.: 19-01-0431P
Community Name: Town of Chilmark, MA
Community No.: 250068
Effective Date of
This Revision: **February 15, 2019**

Dear Mr. Malkin:

The purpose of this Letter of Map Revision (LOMR) is to remove the Coastal Barrier Resources System (CBRS) unit boundaries from the effective Flood Insurance Rate Maps (FIRMs) for your community. Historically, the CBRS unit boundaries and flood insurance prohibition date for each area were included on FIRMs for informational purposes.

To address potential inconsistencies between published FIRMs and the official maps maintained by the Department of the Interior's U.S. Fish and Wildlife Service (USFWS), FEMA will no longer provide CBRS boundary data on effective FIRMs. The removal of the CBRS boundary data from FIRMs does not affect the CBRS status of these areas or change the restrictions that apply in these areas. USFWS will continue to be the source for official CBRS property determinations, and documentation for those determinations can only be provided by USFWS. The CBRS boundary data from the USFWS website will also be displayed on the National Flood Hazard Layer (NFHL) Viewer at msc.fema.gov/nfhl and included on the interactive and dynamic flood maps available through the FEMA Map Service Center. The NFHL can be used to view effective flood hazard information, such as SFHAs, in a map viewer or to download it for use in a Geographic Information Systems (GIS) application. More information on the NFHL is available at fema.gov/national-flood-hazard-layer-nfhl.

If you have any questions regarding floodplain management regulations for your community or the National Flood Insurance Program (NFIP) in general, please contact the Consultation Coordination Officer for your community. If you have any technical questions regarding this LOMR, please contact the Director, Mitigation Division of the Department of Homeland Security's Federal Emergency Management Agency (FEMA) in Boston, Massachusetts, at (617) 956-7564, or the FEMA Map Information eXchange (FMIX) toll free at 1-877-336-2627 (1-877-FEMA MAP). Additional information about the NFIP is available on our website at <https://www.fema.gov/national-flood-insurance-program>.


Sincerely,

Patrick "Rick" F. Sacbabit, P.E., Branch Chief
Engineering Services Branch
Federal Insurance and Mitigation Administration

List of Enclosures:

Letter of Map Revision Determination Document
Attachment to LOMR 19-01-0431P
CBRS Fact Sheet

cc: Mr. Timothy R. Carroll
Director of Emergency Management
Town of Chilmark





FEMA



Coastal Barrier Resources System: Changes to Flood Insurance Rate Maps

IMPORTANT NEWS: Beginning February 15, 2019, Coastal Barrier Resources System (CBRS) boundaries will no longer be depicted on static, legacy Flood Insurance Rate Maps (FIRMs) issued by the Federal Emergency Management Agency (FEMA), but will be available through the National Flood Hazard Layer (NFHL) Viewer. This change to the FIRM will not impact CBRS property determinations nor any applicable prohibitions. FEMA and the U.S. Fish and Wildlife Service (USFWS) are working together to update how customers access the most up-to-date information on CBRS boundaries.

WHAT IS THE COASTAL BARRIER RESOURCES ACT?

The Coastal Barrier Resources Act (CBRA) was passed by Congress in 1982 to encourage conservation of hurricane-prone, biologically rich coastal barriers. CBRA prohibits most new federal expenditures that encourage development or modification of coastal barriers. Therefore, most new or substantially improved residences, businesses, or other developments in the CBRS are not eligible for certain federal funding and financial assistance, including coverage under the National Flood Insurance Program (NFIP). Development can still occur within the CBRS, as long as private developers or other non-federal parties bear the full cost.

CBRS boundaries are shown on maps that were originally adopted by Congress, and with few exceptions, only Congress can change the CBRS boundaries. The official CBRS maps are maintained by the USFWS.


HOW WILL THESE CHANGES AFFECT FLOOD INSURANCE RATE MAPS?

FEMA has historically shown CBRS boundaries on coastal FIRMs as a courtesy to FIRM users. Many coastal communities use the FIRM to locate CBRS boundaries in addition to understanding information about flood zones.

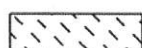
However, FEMA does not maintain the official CBRS maps and is not the most up-to-date source of information about them. The authoritative source for CBRS boundaries is FWS. Static, legacy FIRMs should not be used to make determination decisions regarding CBRS boundaries. **Using out-of-date information to find out whether a property is eligible for flood insurance under the NFIP can have serious financial impacts.**

COASTAL BARRIER RESOURCES SYSTEM (CBRS)

This map includes approximate boundaries of the CBRS for informational purposes only. Flood insurance is not available within CBRS areas for structures that are newly built or substantially improved on or after the date(s) indicated on the map. For more information see <http://www.fws.gov/cbra>, the FIS Report, or call the U.S. Fish and Wildlife Service Customer Service Center at 1-800-344-WILD.



CBRS Area



Otherwise Protected Area

WHERE CAN I FIND CBRS BOUNDARIES AND MORE INFORMATION?

- The official CBRS maps may be downloaded on the USFWS website at <https://fws.gov/cbra/maps/index.html>
- The most up-to-date CBRS boundaries can be found via the USFWS's online CBRS Mapper tool (Figure 2) at <https://fws.gov/cbra/maps/Mapper.html>
- Although CBRS boundaries will be removed from the National Flood Hazard Layer (NFHL), the CBRS live map service from the USFWS will be delivered along with the NFHL map service on the NFHL viewer at <https://msc.fema.gov/nfhl>
- FEMA's Flood Insurance Manual contains information to help determine whether a building is eligible for NFIP coverage. Park-related structures within OPAs and structures that existed prior to the flood insurance prohibition date for any given area may be eligible. The manual is available at <https://www.fema.gov/flood-insurance-manual>

Figure 1: This image shows how CBRS units are currently depicted on FIRMs.

WHAT ARE OTHERWISE PROTECTED AREAS (OPAS)?

- The CBRS contains two types of units, System Units and Otherwise Protected Areas (OPAs). OPAs are denoted with a "P" at the end of the unit number (e.g., FL-64P).
- OPAs are predominantly comprised of conservation and/or recreation areas such as national wildlife refuges, state and national parks, local conservation areas, and private conservation areas, although they may also contain private areas that are not held for conservation and/or recreation.
- The only federal spending prohibition within OPAs is on federal flood insurance (System Units carry additional restrictions).

DISCLOSURE OF A CBRS DESIGNATION

Property owners are generally made aware of the CBRS designation affecting their property when they obtain a mortgage that requires flood insurance. However, there is no federal mandate for the disclosure of a CBRS designation by state and/or local officials or realtors at the time of purchase or construction. FEMA and USFWS encourage federal, state, and local officials to integrate CBRS data (available at fws.gov/cbra/maps/boundaries.html) into their GIS platforms and other information systems so it is readily available to community officials, developers, property owners, prospective buyers, and others.

We also encourage state and local officials to consider including CBRS information in building permit forms, planning documents, and outreach materials. Such voluntary actions can help to increase awareness of the CBRS and the associated prohibitions on federal expenditures, which will help stakeholders make informed decisions about areas affected by the CBRA.

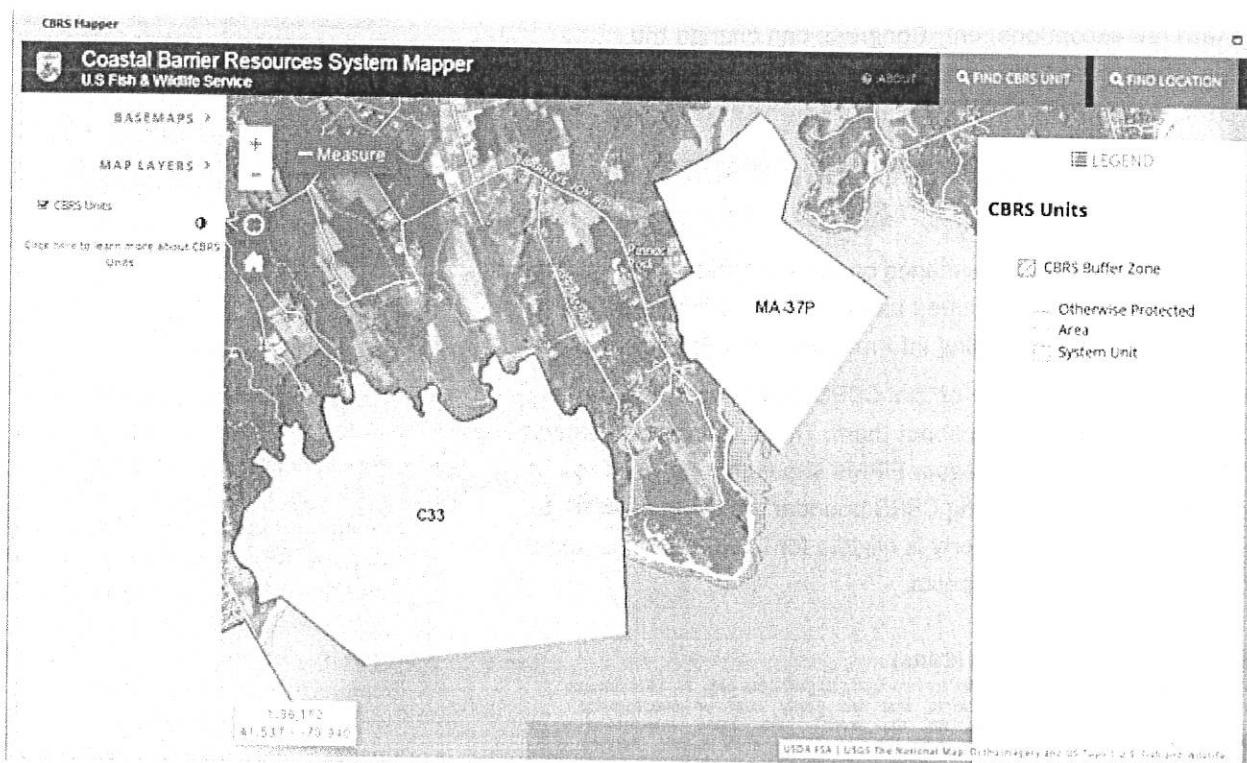


Figure 2: The image above shows how CBRS units are currently depicted on the USFWS CBRS Mapper.

For more information on the CBRS, please visit the USFWS website at fws.gov/cbra. Additional information can also be found on the FEMA website at fema.gov/coastal-barrier-resources-system.



Federal Emergency Management Agency

Washington, D.C. 20472

LETTER OF MAP REVISION DETERMINATION DOCUMENT

COMMUNITY INFORMATION		PROJECT DESCRIPTION	BASIS OF REQUEST
STATE	Massachusetts	NO PROJECT	CBRS REMOVAL
IDENTIFIER	CBRS Removal for Massachusetts	APPROXIMATE LATITUDE AND LONGITUDE: 42.151, -70.699 SOURCE: Precision Mapping Streets DATUM: NAD 83	

FLOODING SOURCE AND REACH DESCRIPTION

Atlantic Ocean - various areas along the coastline of Massachusetts.

COUNTIES WITHIN MASSACHUSETTS AFFECTED BY THIS REQUEST

Barnstable County
Bristol County
Dukes County
Essex County
Nantucket County
Norfolk County
Plymouth County
Suffolk County

DETERMINATION

This document provides the determination from the Department of Homeland Security's Federal Emergency Management Agency (FEMA) regarding a request for a Letter of Map Revision (LOMR) for the area described above. This document revises the effective National Flood insurance Program (NFIP) map, as indicated in the National Flood Hazard Layer (NFHL).

This determination is based on the flood data presently available. The enclosed documents provide additional information regarding this determination. If you have any questions about this document, please contact the FEMA Map Information eXchange toll free at 1 877 336 2627 (1 877 FEMA MAP) or by letter addressed to the LOMC Clearinghouse, 3601 Eisenhower Avenue, Suite 500, Alexandria, VA 22304-6426. Additional Information about the NFIP is available on our website at <https://www.fema.gov/national-flood-insurance-program>.

Patrick "Rick" F. Sacbibit, P.E., Branch Chief
Engineering Services Branch
Federal Insurance and Mitigation Administration



Federal Emergency Management Agency

Washington, D.C. 20472

LETTER OF MAP REVISION DETERMINATION DOCUMENT (CONTINUED)

COMMUNITIES WITHIN BARNSTABLE COUNTY AFFECTED BY THIS REQUEST

CID Number: 250001	Name: Town of Barnstable	CID Number: 250009	Name: Town of Mashpee
CID Number: 255210	Name: Town of Bourne	CID Number: 250010	Name: Town of Orleans
CID Number: 250003	Name: Town of Brewster	CID Number: 255218	Name: Town of Provincetown
CID Number: 250004	Name: Town of Chatham	CID Number: 250012	Name: Town of Sandwich
CID Number: 250005	Name: Town of Dennis	CID Number: 255222	Name: Town of Truro
CID Number: 250006	Name: Town of Eastham	CID Number: 250014	Name: Town of Wellfleet
CID Number: 255211	Name: Town of Falmouth	CID Number: 250015	Name: Town of Yarmouth

COMMUNITIES WITHIN BRISTOL COUNTY AFFECTED BY THIS REQUEST

CID Number: 250051	Name: Town of Dartmouth	CID Number: 255221	Name: Town of Swansea
CID Number: 250054	Name: Town of Fairhaven	CID Number: 255224	Name: Town of Westport

COMMUNITIES WITHIN DUKES COUNTY AFFECTED BY THIS REQUEST

CID Number: 250070	Name: Town of Aquinnah	CID Number: 250072	Name: Town of Oak Bluffs
CID Number: 250068	Name: Town of Chilmark	CID Number: 250073	Name: Town of Tisbury
CID Number: 250069	Name: Town of Edgartown	CID Number: 250074	Name: Town of West Tisbury
CID Number: 250071	Name: Town of Gosnold		

This determination is based on the flood data presently available. The enclosed documents provide additional information regarding this determination. If you have any questions about this document, please contact the FEMA Map Information eXchange toll free at 1 877 336 2627 (1 877 FEMA MAP) or by letter addressed to the LOMC Clearinghouse, 3601 Eisenhower Avenue, Suite 500, Alexandria, VA 22304-6426. Additional Information about the NFIP is available on our website at <https://www.fema.gov/national-flood-insurance-program>.

Patrick "Rick" F. Sacbbit, P.E., Branch Chief
Engineering Services Branch
Federal Insurance and Mitigation Administration



Federal Emergency Management Agency

Washington, D.C. 20472

LETTER OF MAP REVISION DETERMINATION DOCUMENT (CONTINUED)

COMMUNITIES WITHIN ESSEX COUNTY AFFECTED BY THIS REQUEST

CID Number: 250077	Name: City of Beverly	CID Number: 250097	Name: City of Newburyport
CID Number: 250080	Name: Town of Essex	CID Number: 250100	Name: Town of Rockport
CID Number: 250082	Name: City of Gloucester	CID Number: 250101	Name: Town of Rowley
CID Number: 250086	Name: Town of Ipswich	CID Number: 250103	Name: Town of Salisbury
CID Number: 250090	Name: Town of Manchester-By-The-Sea	CID Number: 250105	Name: Town of Swampscott
CID Number: 250096	Name: Town of Newbury		

COMMUNITIES WITHIN NANTUCKET COUNTY AFFECTED BY THIS REQUEST

CID Number: 250230	Name: Town of Nantucket		
--------------------	-------------------------	--	--

COMMUNITIES WITHIN NORFOLK COUNTY AFFECTED BY THIS REQUEST

CID Number: 250236	Name: Town of Cohasset	CID Number: 255219	Name: City of Quincy
--------------------	------------------------	--------------------	----------------------

COMMUNITIES WITHIN PLYMOUTH COUNTY AFFECTED BY THIS REQUEST

CID Number: 250263	Name: Town of Duxbury	CID Number: 255214	Name: Town of Mattapoisett
CID Number: 250269	Name: Town of Hull	CID Number: 250278	Name: Town of Plymouth
CID Number: 250270	Name: Town of Kingston	CID Number: 250282	Name: Town of Scituate
CID Number: 255213	Name: Town of Marion	CID Number: 255223	Name: Town of Wareham
CID Number: 250273	Name: Town of Marshfield		

This determination is based on the flood data presently available. The enclosed documents provide additional information regarding this determination. If you have any questions about this document, please contact the FEMA Map Information eXchange toll free at 1 877 336 2627 (1 877 FEMA MAP) or by letter addressed to the LOMC Clearinghouse, 3601 Eisenhower Avenue, Suite 500, Alexandria, VA 22304-6426. Additional Information about the NFIP is available on our website at <https://www.fema.gov/national-flood-insurance-program>.

Patrick "Rick" F. Sacbibit, P.E., Branch Chief
Engineering Services Branch
Federal Insurance and Mitigation Administration



Federal Emergency Management Agency

Washington, D.C. 20472

LETTER OF MAP REVISION DETERMINATION DOCUMENT (CONTINUED)

COMMUNITIES WITHIN SUFFOLK COUNTY AFFECTED BY THIS REQUEST

CID Number: 250286

Name: City of Boston

CID Number: 250289

Name: Town of Winthrop

This determination is based on the flood data presently available. The enclosed documents provide additional information regarding this determination. If you have any questions about this document, please contact the FEMA Map Information eXchange toll free at 1 877 336 2627 (1 877 FEMA MAP) or by letter addressed to the LOMC Clearinghouse, 3601 Eisenhower Avenue, Suite 500, Alexandria, VA 22304-6426. Additional Information about the NFIP is available on our website at <https://www.fema.gov/national-flood-insurance-program>.

A handwritten signature in black ink, appearing to read "Rick F. Sacbbit".

Patrick "Rick" F. Sacbbit, P.E., Branch Chief
Engineering Services Branch
Federal Insurance and Mitigation Administration



Federal Emergency Management Agency

Washington, D.C. 20472

LETTER OF MAP REVISION DETERMINATION DOCUMENT (CONTINUED)

SUMMARY OF REVISION

The purpose of this Letter of Map Revision (LOMR) is to remove the Coastal Barrier Resources System (CBRS) unit boundaries from the effective Flood Insurance Rate Maps (FIRMs) for your communities. Historically, the CBRS unit boundaries and flood insurance prohibition date for each area were included on FIRMs for informational purposes.

Please note that no new coastal analysis was conducted; this LOMR only removes the CBRS boundary data. Other effective flood hazard information, such as Special Flood Hazard Areas (SFHAs), Base (1-percent-annual-chance) Flood Elevations, and floodway delineations, is unchanged. This LOMR does not invalidate any prior flood hazard determinations or supersede any effective Letters of Map Change (Letters of Map Amendment, LOMRs, etc.). To complete the Standard Flood Hazard Determination Form, access CBRS boundary data from the Department of the Interior's U.S. Fish and Wildlife Service (USFWS). Please note that no annotated FIRM or Flood Insurance Study (FIS) report attachments are enclosed. Future revisions to FIRMs and FIS reports will not supersede this LOMR; rather, this LOMR will be incorporated into those revised or updated FIRMs and FIS reports. The LOMR will continue to be effective for the remaining FIRMs until they all reflect this change.

The USFWS is responsible for maintaining and updating the official CBRS maps and the CBRS digital boundary data. Aside from minor exceptions, only Congress has the authority to modify the boundaries of the CBRS. Historically, CBRS boundary data have been shown on effective FIRMs because of their relevance to the availability of Federal flood insurance. The official CBRS maps and digital boundary data (including the flood insurance prohibition dates) are available at fws.gov/cbra or through the online CBRS Mapper at fws.gov/cbra/maps/Mapper.html.

To address potential inconsistencies between published FIRMs and the official maps maintained by the USFWS, FEMA will no longer provide CBRS boundary data on effective FIRMs. The removal of the CBRS boundary data from FIRMs does not affect the CBRS status of these areas or change the restrictions that apply in these areas. USFWS will continue to be the source for official CBRS property determinations, and documentation for those determinations can only be provided by USFWS. The CBRS boundary data from the USFWS website will also be displayed on the NFHL Viewer at msc.fema.gov/nfhl and included on the interactive and dynamic flood maps available through the FEMA Map Service Center. The NFHL can be used to view effective flood hazard information, such as SFHAs, in a map viewer or to download it for use in a GIS application. More information on the NFHL is available at fema.gov/national-flood-hazard-layer-nfhl.

This determination is based on the flood data presently available. The enclosed documents provide additional information regarding this determination. If you have any questions about this document, please contact the FEMA Map Information eXchange toll free at 1 877 336 2627 (1 877 FEMA MAP) or by letter addressed to the LOMC Clearinghouse, 3601 Eisenhower Avenue, Suite 500, Alexandria, VA 22304-6426. Additional Information about the NFIP is available on our website at <https://www.fema.gov/national-flood-insurance-program>.

A handwritten signature in black ink, appearing to read "Rick F. Sacbibit".

Patrick "Rick" F. Sacbibit, P.E., Branch Chief
Engineering Services Branch
Federal Insurance and Mitigation Administration



Federal Emergency Management Agency

Washington, D.C. 20472

LETTER OF MAP REVISION DETERMINATION DOCUMENT (CONTINUED)

AFFECTED MAP PANELS

Barnstable County, MA (All Jurisdictions)

TYPE: FIRM	NO.: 25001C0103J	DATE: July 16, 2014	TYPE: FIRM	NO.: 25001C0409J	DATE: July 16, 2014
TYPE: FIRM	NO.: 25001C0104J	DATE: July 16, 2014	TYPE: FIRM	NO.: 25001C0413J	DATE: July 16, 2014
TYPE: FIRM	NO.: 25001C0108J	DATE: July 16, 2014	TYPE: FIRM	NO.: 25001C0416J	DATE: July 16, 2014
TYPE: FIRM	NO.: 25001C0109J	DATE: July 16, 2014	TYPE: FIRM	NO.: 25001C0417J	DATE: July 16, 2014
TYPE: FIRM	NO.: 25001C0111J	DATE: July 16, 2014	TYPE: FIRM	NO.: 25001C0419J	DATE: July 16, 2014
TYPE: FIRM	NO.: 25001C0112J	DATE: July 16, 2014	TYPE: FIRM	NO.: 25001C0427J	DATE: July 16, 2014
TYPE: FIRM	NO.: 25001C0114J	DATE: July 16, 2014	TYPE: FIRM	NO.: 25001C0428J	DATE: July 16, 2014
TYPE: FIRM	NO.: 25001C0116J	DATE: July 16, 2014	TYPE: FIRM	NO.: 25001C0429J	DATE: July 16, 2014
TYPE: FIRM	NO.: 25001C0117J	DATE: July 16, 2014	TYPE: FIRM	NO.: 25001C0436J	DATE: July 16, 2014
TYPE: FIRM	NO.: 25001C0118J	DATE: July 16, 2014	TYPE: FIRM	NO.: 25001C0437J	DATE: July 16, 2014
TYPE: FIRM	NO.: 25001C0128J	DATE: July 16, 2014	TYPE: FIRM	NO.: 25001C0439J	DATE: July 16, 2014
TYPE: FIRM	NO.: 25001C0136J	DATE: July 16, 2014	TYPE: FIRM	NO.: 25001C0441J	DATE: July 16, 2014
TYPE: FIRM	NO.: 25001C0137J	DATE: July 16, 2014	TYPE: FIRM	NO.: 25001C0443J	DATE: July 16, 2014
TYPE: FIRM	NO.: 25001C0139J	DATE: July 16, 2014	TYPE: FIRM	NO.: 25001C0482J	DATE: July 16, 2014
TYPE: FIRM	NO.: 25001C0143J	DATE: July 16, 2014	TYPE: FIRM	NO.: 25001C0484J	DATE: July 16, 2014
TYPE: FIRM	NO.: 25001C0144J	DATE: July 16, 2014	TYPE: FIRM	NO.: 25001C0492J	DATE: July 16, 2014
TYPE: FIRM	NO.: 25001C0227J	DATE: July 16, 2014	TYPE: FIRM	NO.: 25001C0494J	DATE: July 16, 2014
TYPE: FIRM	NO.: 25001C0229J	DATE: July 16, 2014	TYPE: FIRM	NO.: 25001C0501J	DATE: July 16, 2014
TYPE: FIRM	NO.: 25001C0231J	DATE: July 16, 2014	TYPE: FIRM	NO.: 25001C0503J	DATE: July 16, 2014
TYPE: FIRM	NO.: 25001C0232J	DATE: July 16, 2014	TYPE: FIRM	NO.: 25001C0511J	DATE: July 16, 2014
TYPE: FIRM	NO.: 25001C0233J	DATE: July 16, 2014	TYPE: FIRM	NO.: 25001C0513J	DATE: July 16, 2014
TYPE: FIRM	NO.: 25001C0237J	DATE: July 16, 2014	TYPE: FIRM	NO.: 25001C0526J	DATE: July 16, 2014
TYPE: FIRM	NO.: 25001C0239J	DATE: July 16, 2014	TYPE: FIRM	NO.: 25001C0531J	DATE: July 16, 2014
TYPE: FIRM	NO.: 25001C0241J	DATE: July 16, 2014	TYPE: FIRM	NO.: 25001C0532J	DATE: July 16, 2014
TYPE: FIRM	NO.: 25001C0244J	DATE: July 16, 2014	TYPE: FIRM	NO.: 25001C0534J	DATE: July 16, 2014
TYPE: FIRM	NO.: 25001C0263J	DATE: July 16, 2014	TYPE: FIRM	NO.: 25001C0544J	DATE: July 16, 2014
TYPE: FIRM	NO.: 25001C0338J	DATE: July 16, 2014	TYPE: FIRM	NO.: 25001C0551J	DATE: July 16, 2014
TYPE: FIRM	NO.: 25001C0339J	DATE: July 16, 2014	TYPE: FIRM	NO.: 25001C0552J	DATE: July 16, 2014
TYPE: FIRM	NO.: 25001C0393J	DATE: July 16, 2014	TYPE: FIRM	NO.: 25001C0553J	DATE: July 16, 2014
TYPE: FIRM	NO.: 25001C0394J	DATE: July 16, 2014	TYPE: FIRM	NO.: 25001C0554J	DATE: July 16, 2014

This determination is based on the flood data presently available. The enclosed documents provide additional information regarding this determination. If you have any questions about this document, please contact the FEMA Map Information eXchange toll free at 1 877 336 2627 (1 877 FEMA MAP) or by letter addressed to the LOMC Clearinghouse, 3601 Eisenhower Avenue, Suite 500, Alexandria, VA 22304-6426. Additional Information about the NFIP is available on our website at <https://www.fema.gov/national-flood-insurance-program>.

Patrick "Rick" F. Sacbbit, P.E., Branch Chief
Engineering Services Branch
Federal Insurance and Mitigation Administration



Federal Emergency Management Agency

Washington, D.C. 20472

LETTER OF MAP REVISION DETERMINATION DOCUMENT (CONTINUED)

AFFECTED MAP PANELS

Barnstable County, MA (All Jurisdictions) Continued

TYPE: FIRM	NO.: 25001C0556J	DATE: July 16, 2014	TYPE: FIRM	NO.: 25001C0637J	DATE: July 16, 2014
TYPE: FIRM	NO.: 25001C0557J	DATE: July 16, 2014	TYPE: FIRM	NO.: 25001C0638J	DATE: July 16, 2014
TYPE: FIRM	NO.: 25001C0558J	DATE: July 16, 2014	TYPE: FIRM	NO.: 25001C0639J	DATE: July 16, 2014
TYPE: FIRM	NO.: 25001C0559J	DATE: July 16, 2014	TYPE: FIRM	NO.: 25001C0641J	DATE: July 16, 2014
TYPE: FIRM	NO.: 25001C0563J	DATE: July 16, 2014	TYPE: FIRM	NO.: 25001C0707J	DATE: July 16, 2014
TYPE: FIRM	NO.: 25001C0564J	DATE: July 16, 2014	TYPE: FIRM	NO.: 25001C0709J	DATE: July 16, 2014
TYPE: FIRM	NO.: 25001C0568J	DATE: July 16, 2014	TYPE: FIRM	NO.: 25001C0729J	DATE: July 16, 2014
TYPE: FIRM	NO.: 25001C0569J	DATE: July 16, 2014	TYPE: FIRM	NO.: 25001C0733J	DATE: July 16, 2014
TYPE: FIRM	NO.: 25001C0576J	DATE: July 16, 2014	TYPE: FIRM	NO.: 25001C0734J	DATE: July 16, 2014
TYPE: FIRM	NO.: 25001C0577J	DATE: July 16, 2014	TYPE: FIRM	NO.: 25001C0737J	DATE: July 16, 2014
TYPE: FIRM	NO.: 25001C0578J	DATE: July 16, 2014	TYPE: FIRM	NO.: 25001C0741J	DATE: July 16, 2014
TYPE: FIRM	NO.: 25001C0579J	DATE: July 16, 2014	TYPE: FIRM	NO.: 25001C0742J	DATE: July 16, 2014
TYPE: FIRM	NO.: 25001C0582J	DATE: July 16, 2014	TYPE: FIRM	NO.: 25001C0751J	DATE: July 16, 2014
TYPE: FIRM	NO.: 25001C0587J	DATE: July 16, 2014	TYPE: FIRM	NO.: 25001C0752J	DATE: July 16, 2014
TYPE: FIRM	NO.: 25001C0588J	DATE: July 16, 2014	TYPE: FIRM	NO.: 25001C0753J	DATE: July 16, 2014
TYPE: FIRM	NO.: 25001C0589J	DATE: July 16, 2014	TYPE: FIRM	NO.: 25001C0754J	DATE: July 16, 2014
TYPE: FIRM	NO.: 25001C0591J	DATE: July 16, 2014	TYPE: FIRM	NO.: 25001C0756J	DATE: July 16, 2014
TYPE: FIRM	NO.: 25001C0593J	DATE: July 16, 2014	TYPE: FIRM	NO.: 25001C0757J	DATE: July 16, 2014
TYPE: FIRM	NO.: 25001C0617J	DATE: July 16, 2014	TYPE: FIRM	NO.: 25001C0761J	DATE: July 16, 2014
TYPE: FIRM	NO.: 25001C0627J	DATE: July 16, 2014	TYPE: FIRM	NO.: 25001C0776J	DATE: July 16, 2014
TYPE: FIRM	NO.: 25001C0629J	DATE: July 16, 2014	TYPE: FIRM	NO.: 25001C0782J	DATE: July 16, 2014
TYPE: FIRM	NO.: 25001C0631J	DATE: July 16, 2014	TYPE: FIRM	NO.: 25001C0850J	DATE: July 16, 2014
TYPE: FIRM	NO.: 25001C0633J	DATE: July 16, 2014	TYPE: FIRM	NO.: 25001C0875J	DATE: July 16, 2014
TYPE: FIRM	NO.: 25001C0636J	DATE: July 16, 2014			

This determination is based on the flood data presently available. The enclosed documents provide additional information regarding this determination. If you have any questions about this document, please contact the FEMA Map Information eXchange toll free at 1 877 336 2627 (1 877 FEMA MAP) or by letter addressed to the LOMC Clearinghouse, 3601 Eisenhower Avenue, Suite 500, Alexandria, VA 22304-6426. Additional Information about the NFIP is available on our website at <https://www.fema.gov/national-flood-insurance-program>.

Patrick "Rick" F. Sacbibit, P.E., Branch Chief
Engineering Services Branch
Federal Insurance and Mitigation Administration



Federal Emergency Management Agency

Washington, D.C. 20472

LETTER OF MAP REVISION DETERMINATION DOCUMENT (CONTINUED)

AFFECTED MAP PANELS

Bristol County, MA (All Jurisdictions)

TYPE: FIRM	NO.: 25005C0329G	DATE: July 16, 2014	TYPE: FIRM	NO.: 25005C0487F	DATE: July 7, 2009
TYPE: FIRM	NO.: 25005C0394G	DATE: July 16, 2014	TYPE: FIRM	NO.: 25005C0488F	DATE: July 7, 2009
TYPE: FIRM	NO.: 25005C0461F	DATE: July 7, 2009	TYPE: FIRM	NO.: 25005C0489F	DATE: July 7, 2009
TYPE: FIRM	NO.: 25005C0462F	DATE: July 7, 2009	TYPE: FIRM	NO.: 25005C0491F	DATE: July 7, 2009
TYPE: FIRM	NO.: 25005C0463F	DATE: July 7, 2009	TYPE: FIRM	NO.: 25005C0501F	DATE: July 7, 2009
TYPE: FIRM	NO.: 25005C0464F	DATE: July 7, 2009	TYPE: FIRM	NO.: 25005C0502F	DATE: July 7, 2009
TYPE: FIRM	NO.: 25005C0466F	DATE: July 7, 2009	TYPE: FIRM	NO.: 25005C0504F	DATE: July 7, 2009
TYPE: FIRM	NO.: 25005C0468F	DATE: July 7, 2009	TYPE: FIRM	NO.: 25005C0526F	DATE: July 7, 2009
TYPE: FIRM	NO.: 25005C0469F	DATE: July 7, 2009	TYPE: FIRM	NO.: 25005C0531F	DATE: July 7, 2009
TYPE: FIRM	NO.: 25005C0486F	DATE: July 7, 2009	TYPE: FIRM	NO.: 25005C0550F	DATE: July 7, 2009

This determination is based on the flood data presently available. The enclosed documents provide additional information regarding this determination. If you have any questions about this document, please contact the FEMA Map Information eXchange toll free at 1 877 336 2627 (1 877 FEMA MAP) or by letter addressed to the LOMC Clearinghouse, 3601 Eisenhower Avenue, Suite 500, Alexandria, VA 22304-6426. Additional Information about the NFIP is available on our website at <https://www.fema.gov/national-flood-insurance-program>.

Patrick "Rick" F. Sacbibit, P.E., Branch Chief
Engineering Services Branch
Federal Insurance and Mitigation Administration



Federal Emergency Management Agency

Washington, D.C. 20472

LETTER OF MAP REVISION DETERMINATION DOCUMENT (CONTINUED)

AFFECTED MAP PANELS

Dukes County, MA (All Jurisdictions)

TYPE: FIRM	NO.: 25007C0013J	DATE: July 20, 2016	TYPE: FIRM	NO.: 25007C0136J	DATE: July 20, 2016
TYPE: FIRM	NO.: 25007C0014J	DATE: July 20, 2016	TYPE: FIRM	NO.: 25007C0137J	DATE: July 20, 2016
TYPE: FIRM	NO.: 25007C0033J	DATE: July 20, 2016	TYPE: FIRM	NO.: 25007C0138J	DATE: July 20, 2016
TYPE: FIRM	NO.: 25007C0034J	DATE: July 20, 2016	TYPE: FIRM	NO.: 25007C0139J	DATE: July 20, 2016
TYPE: FIRM	NO.: 25007C0037J	DATE: July 20, 2016	TYPE: FIRM	NO.: 25007C0152J	DATE: July 20, 2016
TYPE: FIRM	NO.: 25007C0041J	DATE: July 20, 2016	TYPE: FIRM	NO.: 25007C0154J	DATE: July 20, 2016
TYPE: FIRM	NO.: 25007C0042J	DATE: July 20, 2016	TYPE: FIRM	NO.: 25007C0156J	DATE: July 20, 2016
TYPE: FIRM	NO.: 25007C0053J	DATE: July 20, 2016	TYPE: FIRM	NO.: 25007C0157J	DATE: July 20, 2016
TYPE: FIRM	NO.: 25007C0054J	DATE: July 20, 2016	TYPE: FIRM	NO.: 25007C0158J	DATE: July 20, 2016
TYPE: FIRM	NO.: 25007C0056J	DATE: July 20, 2016	TYPE: FIRM	NO.: 25007C0159J	DATE: July 20, 2016
TYPE: FIRM	NO.: 25007C0057J	DATE: July 20, 2016	TYPE: FIRM	NO.: 25007C0166J	DATE: July 20, 2016
TYPE: FIRM	NO.: 25007C0058J	DATE: July 20, 2016	TYPE: FIRM	NO.: 25007C0167J	DATE: July 20, 2016
TYPE: FIRM	NO.: 25007C0059J	DATE: July 20, 2016	TYPE: FIRM	NO.: 25007C0176J	DATE: July 20, 2016
TYPE: FIRM	NO.: 25007C0061J	DATE: July 20, 2016	TYPE: FIRM	NO.: 25007C0177J	DATE: July 20, 2016
TYPE: FIRM	NO.: 25007C0076J	DATE: July 20, 2016	TYPE: FIRM	NO.: 25007C0178J	DATE: July 20, 2016
TYPE: FIRM	NO.: 25007C0077J	DATE: July 20, 2016	TYPE: FIRM	NO.: 25007C0179J	DATE: July 20, 2016
TYPE: FIRM	NO.: 25007C0082J	DATE: July 20, 2016	TYPE: FIRM	NO.: 25007C0181J	DATE: July 20, 2016
TYPE: FIRM	NO.: 25007C0083J	DATE: July 20, 2016	TYPE: FIRM	NO.: 25007C0182J	DATE: July 20, 2016
TYPE: FIRM	NO.: 25007C0091J	DATE: July 20, 2016	TYPE: FIRM	NO.: 25007C0183J	DATE: July 20, 2016
TYPE: FIRM	NO.: 25007C0101J	DATE: July 20, 2016	TYPE: FIRM	NO.: 25007C0201J	DATE: July 20, 2016
TYPE: FIRM	NO.: 25007C0108J	DATE: July 20, 2016	TYPE: FIRM	NO.: 25007C0202J	DATE: July 20, 2016
TYPE: FIRM	NO.: 25007C0112J	DATE: July 20, 2016	TYPE: FIRM	NO.: 25007C0206J	DATE: July 20, 2016
TYPE: FIRM	NO.: 25007C0116J	DATE: July 20, 2016	TYPE: FIRM	NO.: 25007C0207J	DATE: July 20, 2016
TYPE: FIRM	NO.: 25007C0117J	DATE: July 20, 2016	TYPE: FIRM	NO.: 25007C0226J	DATE: July 20, 2016
TYPE: FIRM	NO.: 25007C0118J	DATE: July 20, 2016	TYPE: FIRM	NO.: 25007C0227J	DATE: July 20, 2016
TYPE: FIRM	NO.: 25007C0119J	DATE: July 20, 2016			

This determination is based on the flood data presently available. The enclosed documents provide additional information regarding this determination. If you have any questions about this document, please contact the FEMA Map Information eXchange toll free at 1 877 336 2627 (1 877 FEMA MAP) or by letter addressed to the LOMC Clearinghouse, 3601 Eisenhower Avenue, Suite 500, Alexandria, VA 22304-6426. Additional information about the NFIP is available on our website at <https://www.fema.gov/national-flood-insurance-program>.

Patrick "Rick" F. Sacbbit, P.E., Branch Chief
Engineering Services Branch
Federal Insurance and Mitigation Administration



Federal Emergency Management Agency

Washington, D.C. 20472

LETTER OF MAP REVISION DETERMINATION DOCUMENT (CONTINUED)

AFFECTED MAP PANELS

Essex County, MA (All Jurisdictions)

TYPE: FIRM	NO.: 25009C0128F	DATE: July 3, 2012	TYPE: FIRM	NO.: 25009C0293G	DATE: July 16, 2014
TYPE: FIRM	NO.: 25009C0129F	DATE: July 3, 2012	TYPE: FIRM	NO.: 25009C0294G	DATE: July 16, 2014
TYPE: FIRM	NO.: 25009C0133F	DATE: July 3, 2012	TYPE: FIRM	NO.: 25009C0311G	DATE: July 16, 2014
TYPE: FIRM	NO.: 25009C0137G	DATE: July 16, 2014	TYPE: FIRM	NO.: 25009C0313G	DATE: July 16, 2014
TYPE: FIRM	NO.: 25009C0138G	DATE: July 16, 2014	TYPE: FIRM	NO.: 25009C0314G	DATE: July 16, 2014
TYPE: FIRM	NO.: 25009C0139G	DATE: July 16, 2014	TYPE: FIRM	NO.: 25009C0316G	DATE: July 16, 2014
TYPE: FIRM	NO.: 25009C0141G	DATE: July 16, 2014	TYPE: FIRM	NO.: 25009C0318G	DATE: July 16, 2014
TYPE: FIRM	NO.: 25009C0143G	DATE: July 16, 2014	TYPE: FIRM	NO.: 25009C0319G	DATE: July 16, 2014
TYPE: FIRM	NO.: 25009C0276G	DATE: July 16, 2014	TYPE: FIRM	NO.: 25009C0338G	DATE: July 16, 2014
TYPE: FIRM	NO.: 25009C0277G	DATE: July 16, 2014	TYPE: FIRM	NO.: 25009C0339G	DATE: July 16, 2014
TYPE: FIRM	NO.: 25009C0279G	DATE: July 16, 2014	TYPE: FIRM	NO.: 25009C0433G	DATE: July 16, 2014
TYPE: FIRM	NO.: 25009C0281G	DATE: July 16, 2014	TYPE: FIRM	NO.: 25009C0437G	DATE: July 16, 2014
TYPE: FIRM	NO.: 25009C0281G	DATE: July 16, 2014	TYPE: FIRM	NO.: 25009C0441G	DATE: July 16, 2014
TYPE: FIRM	NO.: 25009C0282G	DATE: July 16, 2014	TYPE: FIRM	NO.: 25009C0457G	DATE: July 16, 2014
TYPE: FIRM	NO.: 25009C0283G	DATE: July 16, 2014	TYPE: FIRM	NO.: 25009C0458G	DATE: July 16, 2014
TYPE: FIRM	NO.: 25009C0284G	DATE: July 16, 2014	TYPE: FIRM	NO.: 25009C0459G	DATE: July 16, 2014
TYPE: FIRM	NO.: 25009C0287G	DATE: July 16, 2014	TYPE: FIRM	NO.: 25009C0532G	DATE: July 16, 2014
TYPE: FIRM	NO.: 25009C0291G	DATE: July 16, 2014	TYPE: FIRM	NO.: 25009C0534G	DATE: July 16, 2014
TYPE: FIRM	NO.: 25009C0292G	DATE: July 16, 2014			

This determination is based on the flood data presently available. The enclosed documents provide additional information regarding this determination. If you have any questions about this document, please contact the FEMA Map Information eXchange toll free at 1 877 336 2627 (1 877 FEMA MAP) or by letter addressed to the LOMC Clearinghouse, 3601 Eisenhower Avenue, Suite 500, Alexandria, VA 22304-6426. Additional Information about the NFIP is available on our website at <https://www.fema.gov/national-flood-insurance-program>.

Patrick "Rick" F. Sacbibit, P.E., Branch Chief
Engineering Services Branch
Federal Insurance and Mitigation Administration



Federal Emergency Management Agency

Washington, D.C. 20472

LETTER OF MAP REVISION DETERMINATION DOCUMENT (CONTINUED)

AFFECTED MAP PANELS

Nantucket County, MA (All Jurisdictions)

TYPE: FIRM	NO.: 25019C0018G	DATE: June 9, 2014	TYPE: FIRM	NO.: 25019C0082G	DATE: June 9, 2014
TYPE: FIRM	NO.: 25019C0019G	DATE: June 9, 2014	TYPE: FIRM	NO.: 25019C0083G	DATE: June 9, 2014
TYPE: FIRM	NO.: 25019C0033G	DATE: June 9, 2014	TYPE: FIRM	NO.: 25019C0084G	DATE: June 9, 2014
TYPE: FIRM	NO.: 25019C0034G	DATE: June 9, 2014	TYPE: FIRM	NO.: 25019C0086G	DATE: June 9, 2014
TYPE: FIRM	NO.: 25019C0042G	DATE: June 9, 2014	TYPE: FIRM	NO.: 25019C0087G	DATE: June 9, 2014
TYPE: FIRM	NO.: 25019C0061G	DATE: June 9, 2014	TYPE: FIRM	NO.: 25019C0088G	DATE: June 9, 2014
TYPE: FIRM	NO.: 25019C0062G	DATE: June 9, 2014	TYPE: FIRM	NO.: 25019C0089G	DATE: June 9, 2014
TYPE: FIRM	NO.: 25019C0063G	DATE: June 9, 2014	TYPE: FIRM	NO.: 25019C0091G	DATE: June 9, 2014
TYPE: FIRM	NO.: 25019C0064G	DATE: June 9, 2014	TYPE: FIRM	NO.: 25019C0092G	DATE: June 9, 2014
TYPE: FIRM	NO.: 25019C0066G	DATE: June 9, 2014	TYPE: FIRM	NO.: 25019C0103G	DATE: June 9, 2014
TYPE: FIRM	NO.: 25019C0068G	DATE: June 9, 2014	TYPE: FIRM	NO.: 25019C0111G	DATE: June 9, 2014
TYPE: FIRM	NO.: 25019C0069G	DATE: June 9, 2014			

Norfolk County, MA (All Jurisdictions)

TYPE: FIRM	NO.: 25021C0067F	DATE: June 9, 2014	TYPE: FIRM	NO.: 25021C0118E	DATE: July 17, 2012
TYPE: FIRM	NO.: 25021C0069F	DATE: June 9, 2014	TYPE: FIRM	NO.: 25021C0256E	DATE: July 17, 2012
TYPE: FIRM	NO.: 25021C0088F	DATE: June 9, 2014			

This determination is based on the flood data presently available. The enclosed documents provide additional information regarding this determination. If you have any questions about this document, please contact the FEMA Map Information eXchange toll free at 1 877 336 2627 (1 877 FEMA MAP) or by letter addressed to the LOMC Clearinghouse, 3601 Eisenhower Avenue, Suite 500, Alexandria, VA 22304-6426. Additional Information about the NFIP is available on our website at <https://www.fema.gov/national-flood-insurance-program>.

Patrick "Rick" F. Sacbibit, P.E., Branch Chief
Engineering Services Branch
Federal Insurance and Mitigation Administration



Federal Emergency Management Agency

Washington, D.C. 20472

LETTER OF MAP REVISION DETERMINATION DOCUMENT (CONTINUED)

AFFECTED MAP PANELS

Plymouth County, MA (All Jurisdictions)

TYPE: FIRM	NO.: 25023C0012J	DATE: July 17, 2012	TYPE: FIRM	NO.: 25023C0357K	DATE: November 4, 2016
TYPE: FIRM	NO.: 25023C0016J	DATE: July 17, 2012	TYPE: FIRM	NO.: 25023C0358K	DATE: November 4, 2016
TYPE: FIRM	NO.: 25023C0044K	DATE: November 4, 2016	TYPE: FIRM	NO.: 25023C0359K	DATE: November 4, 2016
TYPE: FIRM	NO.: 25023C0106K	DATE: November 4, 2016	TYPE: FIRM	NO.: 25023C0378K	DATE: November 4, 2016
TYPE: FIRM	NO.: 25023C0107K	DATE: November 4, 2016	TYPE: FIRM	NO.: 25023C0506K	DATE: November 4, 2016
TYPE: FIRM	NO.: 25023C0126K	DATE: November 4, 2016	TYPE: FIRM	NO.: 25023C0507K	DATE: November 4, 2016
TYPE: FIRM	NO.: 25023C0136K	DATE: November 4, 2016	TYPE: FIRM	NO.: 25023C0508K	DATE: November 4, 2016
TYPE: FIRM	NO.: 25023C0137K	DATE: November 4, 2016	TYPE: FIRM	NO.: 25023C0509K	DATE: November 4, 2016
TYPE: FIRM	NO.: 25023C0138K	DATE: November 4, 2016	TYPE: FIRM	NO.: 25023C0559K	DATE: February 5, 2014
TYPE: FIRM	NO.: 25023C0139K	DATE: November 4, 2016	TYPE: FIRM	NO.: 25023C0562J	DATE: July 17, 2012
TYPE: FIRM	NO.: 25023C0143K	DATE: November 4, 2016	TYPE: FIRM	NO.: 25023C0564K	DATE: February 5, 2014
TYPE: FIRM	NO.: 25023C0227K	DATE: November 4, 2016	TYPE: FIRM	NO.: 25023C0567K	DATE: February 5, 2014
TYPE: FIRM	NO.: 25023C0231K	DATE: November 4, 2016	TYPE: FIRM	NO.: 25023C0568K	DATE: February 5, 2014
TYPE: FIRM	NO.: 25023C0233K	DATE: November 4, 2016	TYPE: FIRM	NO.: 25023C0569J	DATE: July 17, 2012
TYPE: FIRM	NO.: 25023C0234K	DATE: November 4, 2016	TYPE: FIRM	NO.: 25023C0576K	DATE: February 5, 2014
TYPE: FIRM	NO.: 25023C0239K	DATE: November 4, 2016	TYPE: FIRM	NO.: 25023C0577J	DATE: July 17, 2012
TYPE: FIRM	NO.: 25023C0241K	DATE: November 4, 2016	TYPE: FIRM	NO.: 25023C0578K	DATE: February 5, 2014
TYPE: FIRM	NO.: 25023C0242K	DATE: November 4, 2016	TYPE: FIRM	NO.: 25023C0579K	DATE: February 5, 2014
TYPE: FIRM	NO.: 25023C0243K	DATE: November 4, 2016	TYPE: FIRM	NO.: 25023C0581K	DATE: February 5, 2014
TYPE: FIRM	NO.: 25023C0244K	DATE: November 4, 2016	TYPE: FIRM	NO.: 25023C0586J	DATE: July 17, 2012
TYPE: FIRM	NO.: 25023C0263K	DATE: November 4, 2016	TYPE: FIRM	NO.: 25023C0587J	DATE: July 17, 2012
TYPE: FIRM	NO.: 25023C0352K	DATE: November 4, 2016	TYPE: FIRM	NO.: 25023C0650J	DATE: July 17, 2012
TYPE: FIRM	NO.: 25023C0356K	DATE: November 4, 2016			

Suffolk County, MA (All Jurisdictions)

TYPE: FIRM	NO.: 25025C0101J	DATE: March 16, 2016	TYPE: FIRM	NO.: 25025C0111J	DATE: March 16, 2016
TYPE: FIRM	NO.: 25025C0103J	DATE: March 16, 2016	TYPE: FIRM	NO.: 25025C0112J	DATE: March 16, 2016
TYPE: FIRM	NO.: 25025C0104J	DATE: March 16, 2016			

This determination is based on the flood data presently available. The enclosed documents provide additional information regarding this determination. If you have any questions about this document, please contact the FEMA Map Information eXchange toll free at 1 877 336 2627 (1 877 FEMA MAP) or by letter addressed to the LOMC Clearinghouse, 3601 Eisenhower Avenue, Suite 500, Alexandria, VA 22304-6426. Additional information about the NFIP is available on our website at <https://www.fema.gov/national-flood-insurance-program>.

Patrick "Rick" F. Sacbbit, P.E., Branch Chief
Engineering Services Branch
Federal Insurance and Mitigation Administration



Federal Emergency Management Agency

Washington, D.C. 20472

LETTER OF MAP REVISION DETERMINATION DOCUMENT (CONTINUED)

COMMUNITY INFORMATION

APPLICABLE NFIP REGULATIONS/COMMUNITY OBLIGATION

We have made this determination pursuant to Section 206 of the Flood Disaster Protection Act of 1973 (P.L. 93 234) and in accordance with the National Flood Insurance Act of 1968 (NFIA 68), as amended (Title XIII of the Housing and Urban Development Act of 1968, P.L. 90 448), 42 U.S.C. 4001 4128, and 44 CFR Part 65. Pursuant to Section 1361 of the (NFIA 68), as amended, communities participating in the NFIP are required to adopt and enforce floodplain management regulations that meet or exceed NFIP criteria. These criteria, including adoption of the FIS report and FIRM, and the modifications made by this LOMR, are the minimum requirements for continued NFIP participation and do not supersede more stringent State/Commonwealth or local requirements to which the regulations

COMMUNITY REMINDERS

We have determined that removing CBRS boundary data by this LOMR is consistent with FEMA's mapping policy and guidance and therefore meets the minimum floodplain management criteria of the (NFIP). With this LOMR, the CBRS boundary data have been removed from the FIRM. FEMA will display the USFWS' CBRS dynamic map service in the NFHL Viewer at msc.fema.gov/nfhl, and this information will be included on the interactive and dynamic flood maps available through the FEMA Map Service Center and the NFHL-based FIRM and FIRMette exports. The FWS provides the data online (fws.gov/cbra/maps/boundaries.html) through the CBRS Mapper, the CBRS GIS web map service, and the CBRS GIS data download. The FWS CBRS web map service and GIS data download can be used in existing custom geospatial applications. Please consult USFWS for official CBRS determinations. Additional information about CBRS determinations is available at fws.gov/cbra/documentation.html.

We encourage State and local officials to consider including CBRS information in building permit forms, planning documents, and outreach materials. Such voluntary actions can help to increase awareness of the CBRS and the associated prohibitions on Federal expenditures, which will help stakeholders make informed decisions about areas affected by the Coastal Barrier Resources Act. Additional information on the CBRS can be found on the USFWS website, fws.gov/cbra; please send questions about the CBRS to cbra@fws.gov.

If you have any questions about this document, please contact the FEMA Map Information eXchange (FMIX) toll free at 877-336-2627 (877-FEMA-MAP) or by letter addressed to the LOMC Clearinghouse, 3601 Eisenhower Avenue, Suite 500, Alexandria, VA 22304-6426. Additional information about the NFIP is available on our website at fema.gov/national-flood-insurance-program.

This determination is based on the flood data presently available. The enclosed documents provide additional information regarding this determination. If you have any questions about this document, please contact the FEMA Map Information eXchange toll free at 1 877 336 2627 (1 877 FEMA MAP) or by letter addressed to the LOMC Clearinghouse, 3601 Eisenhower Avenue, Suite 500, Alexandria, VA 22304-6426. Additional Information about the NFIP is available on our website at <https://www.fema.gov/national-flood-insurance-program>.

A handwritten signature in black ink, appearing to read "Rick F. Sacbbit".

Patrick "Rick" F. Sacbbit, P.E., Branch Chief
Engineering Services Branch
Federal Insurance and Mitigation Administration



Federal Emergency Management Agency

Washington, D.C. 20472

LETTER OF MAP REVISION DETERMINATION DOCUMENT (CONTINUED)

COMMUNITY INFORMATION (CONTINUED)

We have designated a Consultation Coordination Officer (CCO) to assist your community. The CCO will be the primary liaison between your community and FEMA. For information regarding your CCO, please contact:

Mr. Dean Savramis
Director, Mitigation Division
Federal Emergency Management Agency, Region I
99 High Street, Sixth Floor
Boston, MA 02110
(617) 956-7564

STATUS OF COMMUNITY NFIP MAPS

We will not physically revise and republish the FIRM for your community to reflect the modifications made by this LOMR at this time. When changes to the previously cited FIRM panels warrant physical revision and republication in the future, we will incorporate the modifications made by this LOMR at that time. This document revises the effective NFIP map, as indicated in the NFHL.

PUBLIC NOTIFICATION OF REVISION

This LOMR revises the CBRS information for your community. No flood hazards are being revised. Therefore, this LOMR is effective as of the date of this letter.

This determination is based on the flood data presently available. The enclosed documents provide additional information regarding this determination. If you have any questions about this document, please contact the FEMA Map Information eXchange toll free at 1 877 336 2627 (1 877 FEMA MAP) or by letter addressed to the LOMC Clearinghouse, 3601 Eisenhower Avenue, Suite 500, Alexandria, VA 22304-6426. Additional Information about the NFIP is available on our website at <https://www.fema.gov/national-flood-insurance-program>.

A handwritten signature in black ink, appearing to read "Rick F. Sacbibit".

Patrick "Rick" F. Sacbibit, P.E., Branch Chief
Engineering Services Branch
Federal Insurance and Mitigation Administration



Federal Emergency Management Agency

Washington, D.C. 20472

Attachment to LOMR 19-01-0431P

With this Letter of Map Revision (LOMR), we are removing the Coastal Barrier Resource System (CBRS) information shown on the Flood Insurance Rate Map (FIRM) Panels listed within this LOMR's Determination Document. The CBRS information will not be removed from the downloadable version of the FIRM panels available on the Federal Emergency Management Agency (FEMA) Flood Map Service Center, but will no longer be included in FEMA's National Flood Hazard Layer (NFHL). The NFHL is a FEMA digital database that contains flood hazard mapping data for the National Flood Insurance Program (NFIP). The NFHL is for community officials and residents looking to view effective flood hazard information in a map viewer or download for use in a Geographic Information System (GIS) application. More information on the NFHL is available at: <https://www.fema.gov/national-flood-hazard-layer-nfhl>.

CREATED TO
REFLECT LOMR
EFFECTIVE: February 15, 2019