

**DEPARTMENT OF ENVIRONMENTAL PROTECTION
WATERWAYS REGULATION PROGRAM**

**Notice of Permit Application Pursuant to M. G. L. Chapter 91
Waterways Permit Application Number W14-4063
Hate to Quit It Realty Trust**


NOTIFICATION DATE: March 12, 2014

Public notice is hereby given of the waterways application by Hate to Quit It Realty Trust to amend License12308 (issued 2009) to maintain unauthorized square footage and to remove existing structures at 18 Crick Hill Road, in the municipality of Chilmark, in and over flowed tidelands of Menemsha Basin. The proposed project has been determined to be water-dependent.

The Department will consider all written comments on this Waterways application received within 30 days subsequent to the "Notification Date". Failure of any aggrieved person or group of ten citizens or more to submit written comments to the Waterways Regulation Program by the Public Comments Deadline will result in the waiver of any right to an adjudicatory hearing in accordance with 310 CMR 9.13(4)(c).

Additional information regarding this application may be obtained by contacting the Waterways Regulation Program at (508) 946-2748. Project plans and documents for this application are on file with the Waterways Regulation Program for public viewing, by appointment only, at the address below.

Written comments must be addressed to: Carlos T.B. Fragata, Environmental Analyst, DEP Waterways Regulation Program, 20 Riverside Drive, Lakeville, MA 02347.

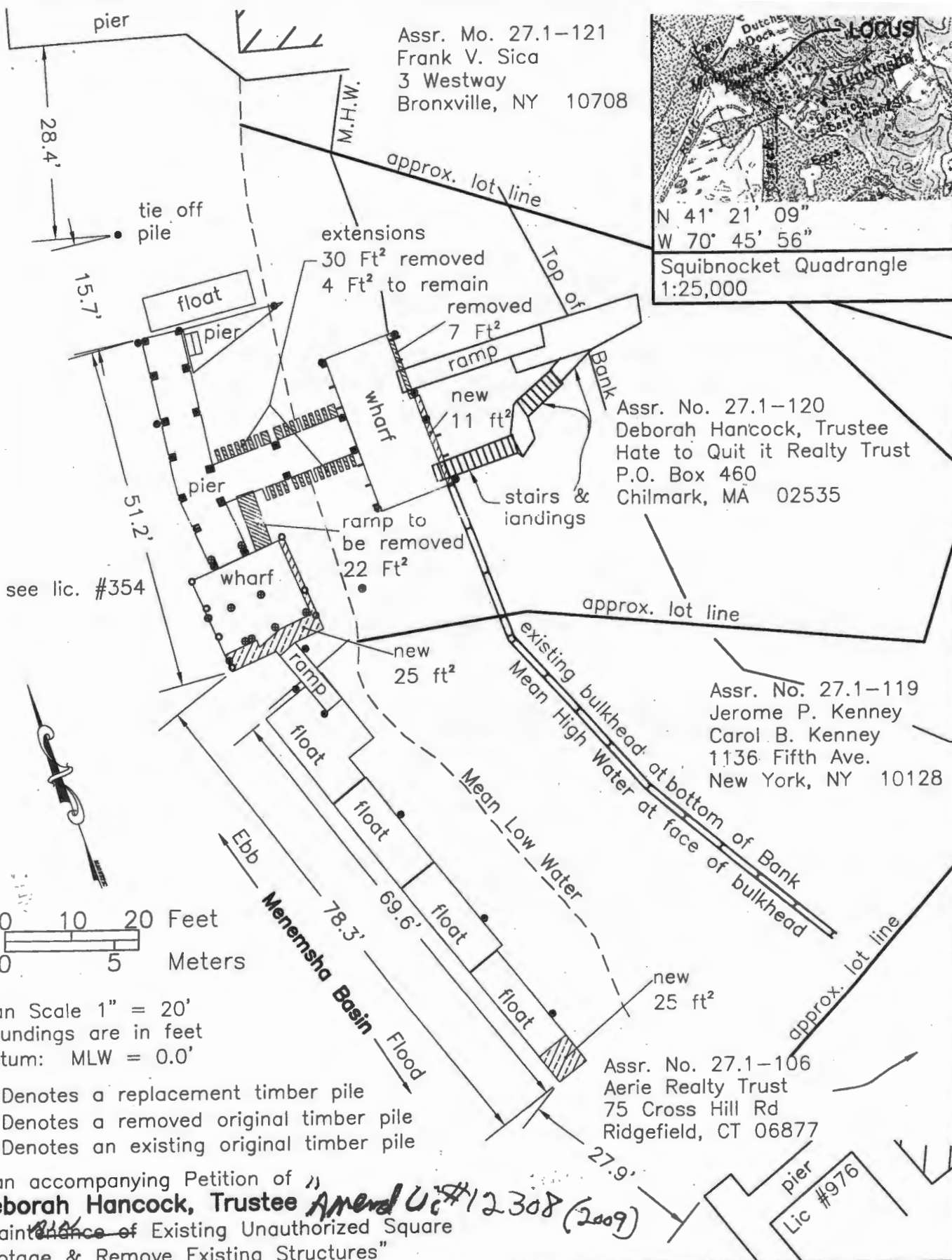


Assr. No. 271-121
 Frank V. Sica
 3 Westway
 Bronxville, NY 10708



N 41° 21' 09"
 W 70° 45' 56"

Squibnocket Quadrangle
 1:25,000

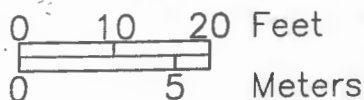


Assr. No. 27.1-120
 Deborah Hancock, Trustee
 Hate to Quit it Realty Trust
 P.O. Box 460
 Chilmark, MA 02535

Assr. No. 27.1-119
 Jerome P. Kenney
 Carol B. Kenney
 1136 Fifth Ave.
 New York, NY 10128

Assr. No. 27.1-106
 Aerie Realty Trust
 75 Cross Hill Rd
 Ridgefield, CT 06877

see lic. #354



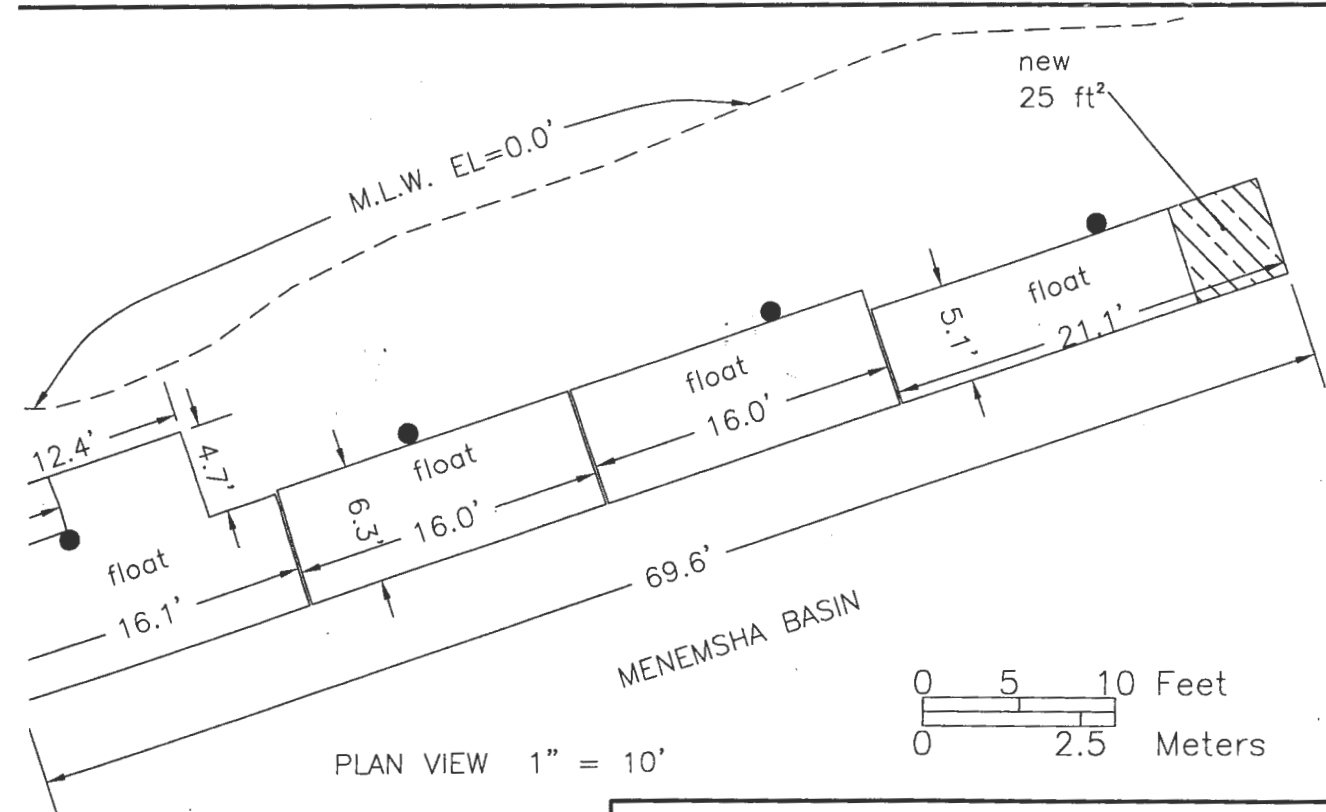
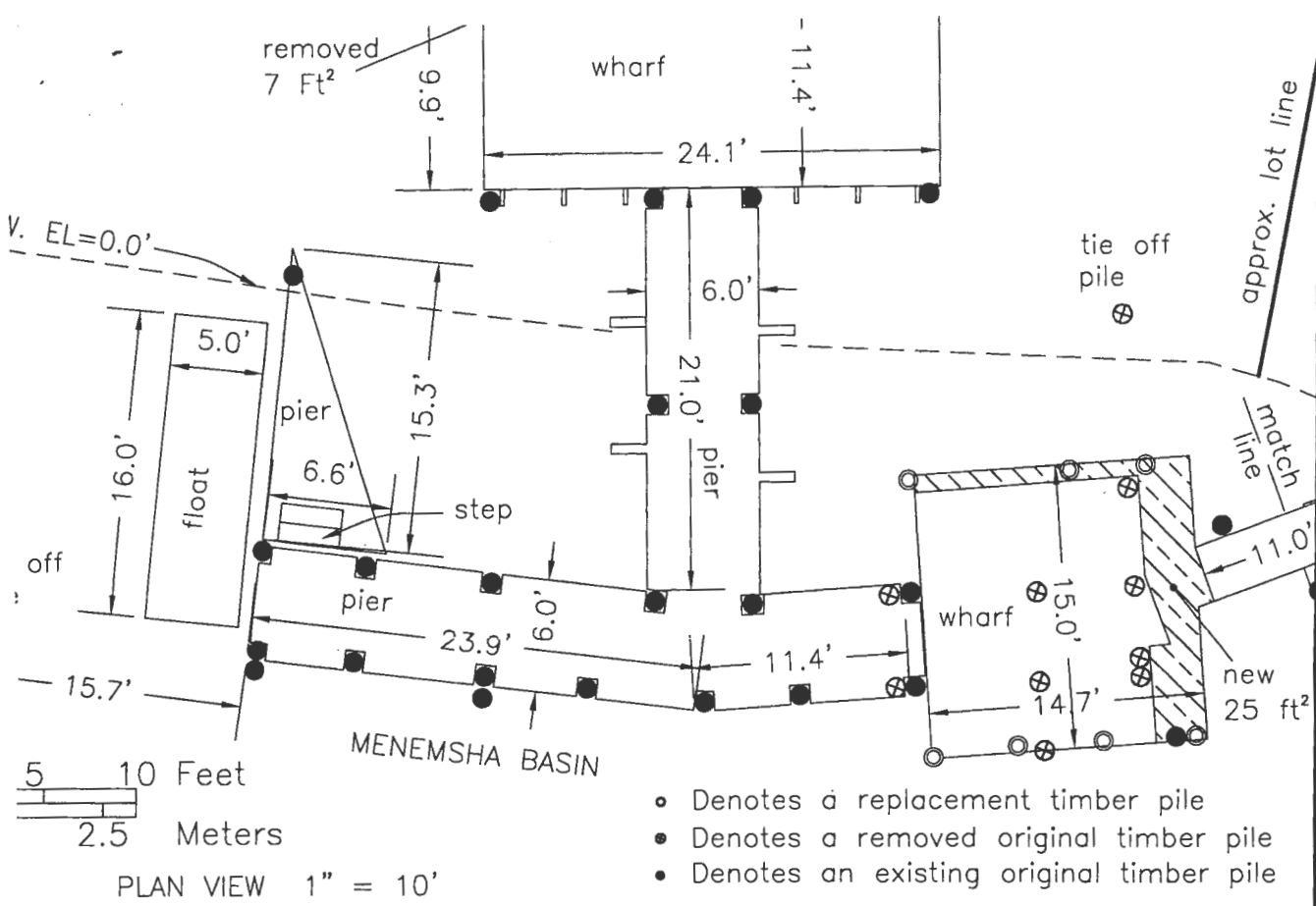
Plan Scale 1" = 20'
 Soundings are in feet
 Datum: MLW = 0.0'

- Denotes a replacement timber pile
- Denotes a removed original timber pile
- Denotes an existing original timber pile

Plan accompanying Petition of
Deborah Hancock, Trustee Amend U.C. #12308 (2009)
 "Maintenance of Existing Unauthorized Square
 Footage & Remove Existing Structures"
 18 Crick Hill Road

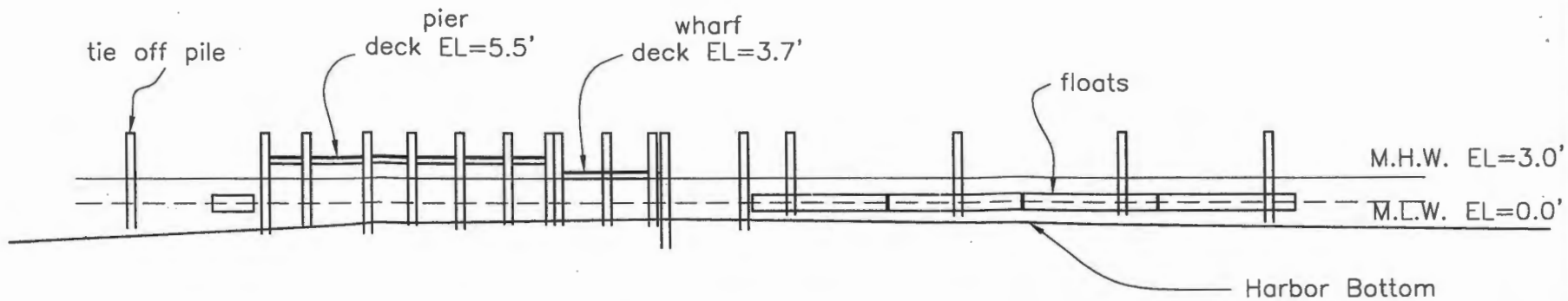
Menemsha Basin, Chilmark, Mass.

December 11, 2013

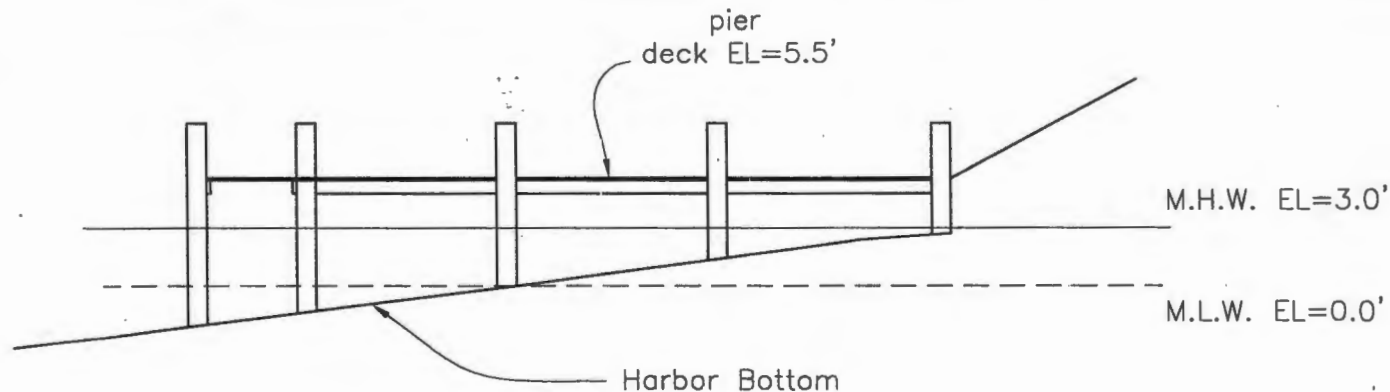
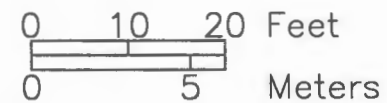


accompanying Petition of
 W. HANCOCK, TRUSTEE

In accompanying Petition of
EBORAH HANCOCK, TRUSTEE



CROSS SECTION ACROSS FRONT OF PIER 7 FLOATS 1" = 20'



PROFILE THROUGH CENTER LINE OF PIER 1" = 10'

