


I certify that this plan was prepared in accordance with the Rules and Regulations of the Registers of Deeds  
 Date: Jan 30, 1976 Robert A. Linn  
 Draftsman

Approval under the Subdivision Control Law not required.  
 Board of Planning Board  
Robert M. Gagnier  
Robert M. Gagnier  
 Attest: Frank D. Hancock  
 Date: FEB 1976

d.h. denotes drill hole  
 E.C.S.B. denotes Essex County Survey Bound

PLAN OF LAND  
 in  
**BOXFORD**  
 Property of  
**EDITH SPACIL GILMORE**  
 Scale: 1"=60' Jan. 30, 1976  
**Essex Survey Service Inc.**  
 47 Federal Street Salem



For Registry of Deeds Use Only

PLAN BOOK 137 PLAN 86




ESSEX REGISTRY OF DEEDS: 50. DIST.  
 SALEM, MASS.


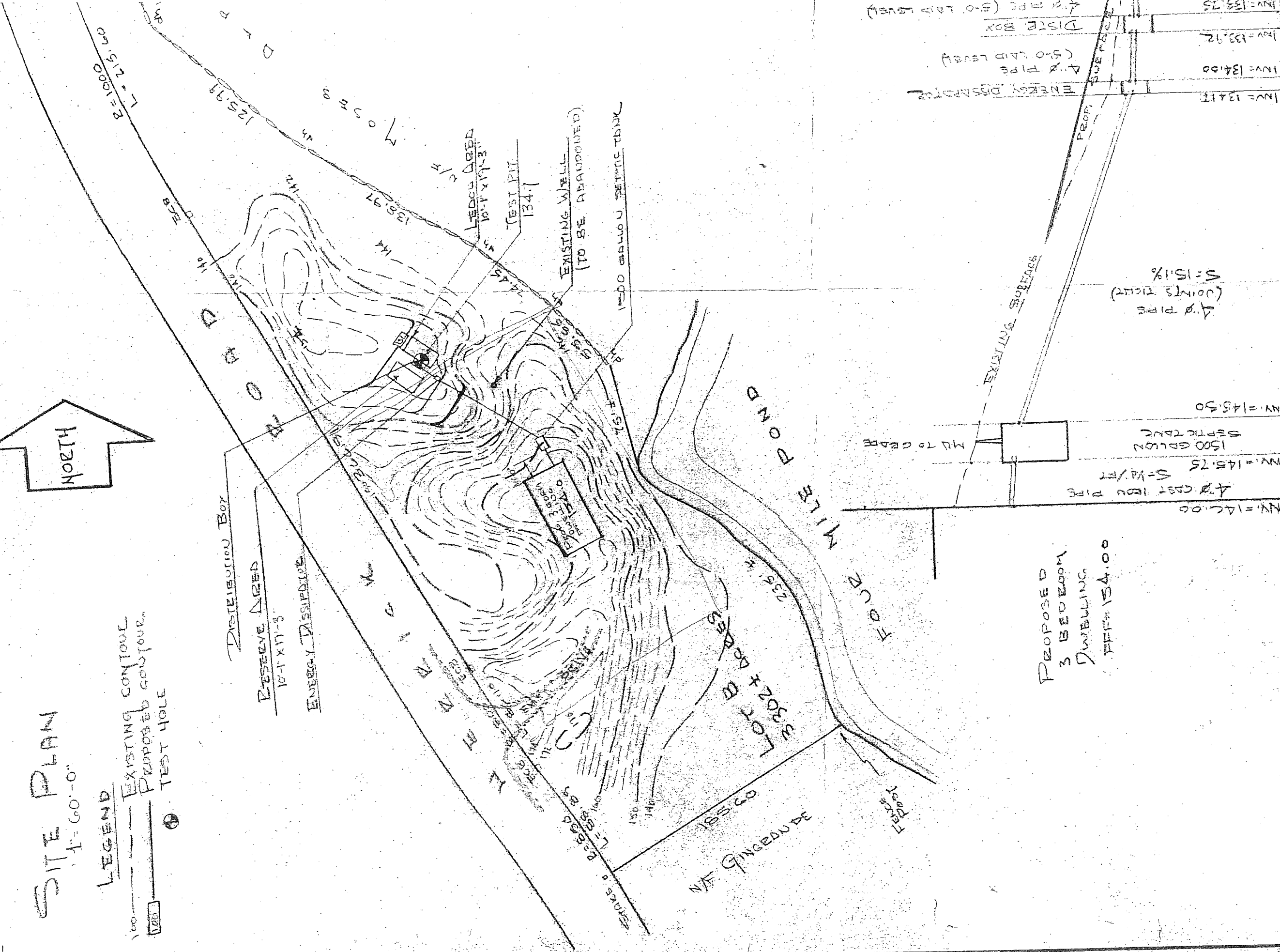
Received May 7 1976  
 with Deed  
Miriam to Peter  
Miriam to Peter  
 Attest: Leo H. Jones  
 Register of Deeds

# SITE PLAN

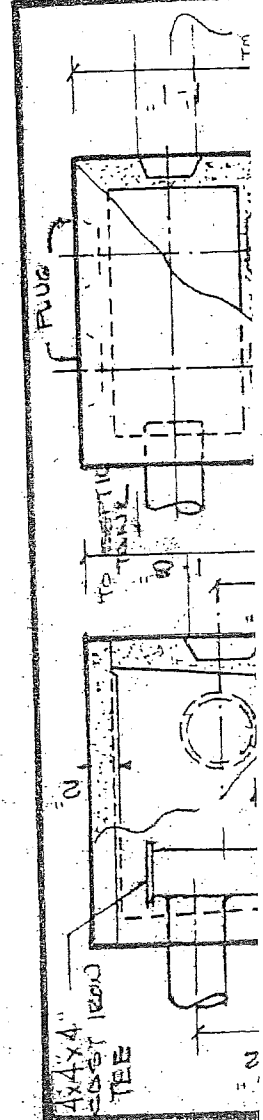
1" = 60'-0"

## LEGEND

-  EXISTING CONTOUR
-  PROPOSED CONTOUR
-  TEST HOLE



PROPOSED  
3 BEDROOM  
DWELLING  
FFF = 154.00




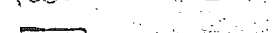

PROFILE 2 SEPTIC  
1" = 20'-0" VOR  
1" = 8'-0" VER  
SPECIFIC  
THE EXISTING WELL

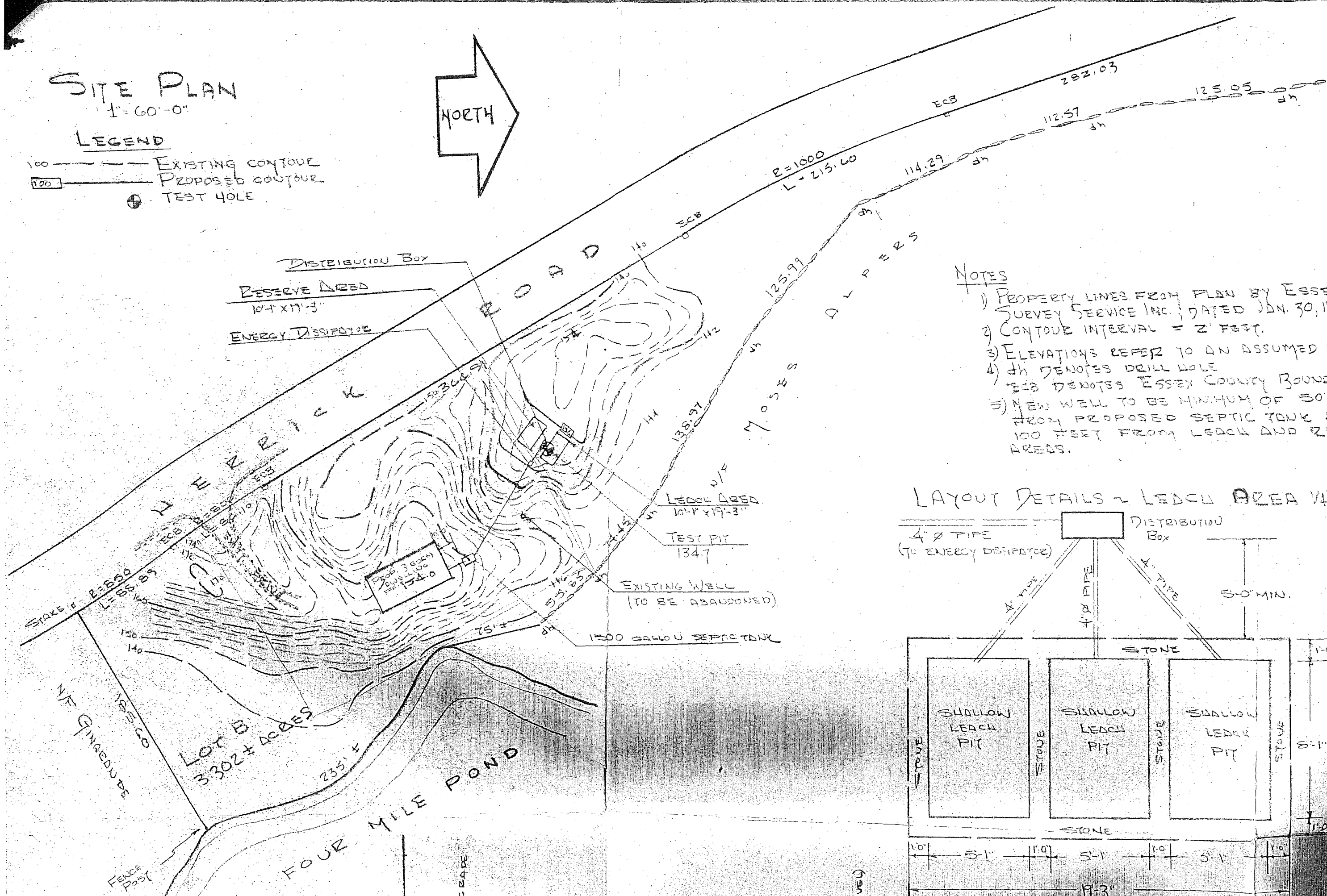
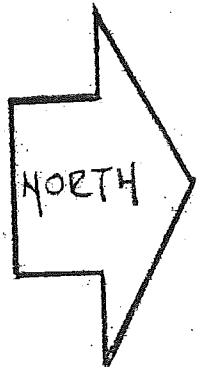
|               |                           |
|---------------|---------------------------|
| INV. = 133.75 | 4" PIPE (5'-0" LAB LEVEL) |
| INV. = 133.92 | DISTR. BOX                |
| INV. = 134.00 | 4" PIPE (5'-0" LAB LEVEL) |
| INV. = 134.17 | ENERGY DISSIPATOR         |
| INV. = 145.50 | PROP. SURFACE             |
| INV. = 145.75 | 4" COST 100' PIPE         |
| INV. = 145.75 | 1500 GALLON SEPTIC TANK   |
| INV. = 145.50 | 4" PIPE (CONTS. TIGHT)    |
| INV. = 145.50 | 4" PIPE                   |

# SITE PLAN

1" = 60'-0"

## LEGEND

-  EXISTING CONTOUR
-  PROPOSED CONTOUR
-  TEST HOLE



## NOTES

- 1) PROPERTY LINES FROM PLAN BY ESSEY SURVEY SERVICE INC., DATED JAN. 30, 1971
- 2) CONTOUR INTERVAL = 2' FEET.
- 3) ELEVATIONS REFER TO AN ASSUMED D.M.
- 4) dh DENOTES DRILL HOLE  
ECB DENOTES ESSEY COUNTY BOUNDARY
- 5) NEW WELL TO BE MINIMUM OF 30' FROM PROPOSED SEPTIC TANK AND 100 FEET FROM LEACH AND RESERVE AREAS.

## LAYOUT DETAILS - LEACH AREA 1/4"

