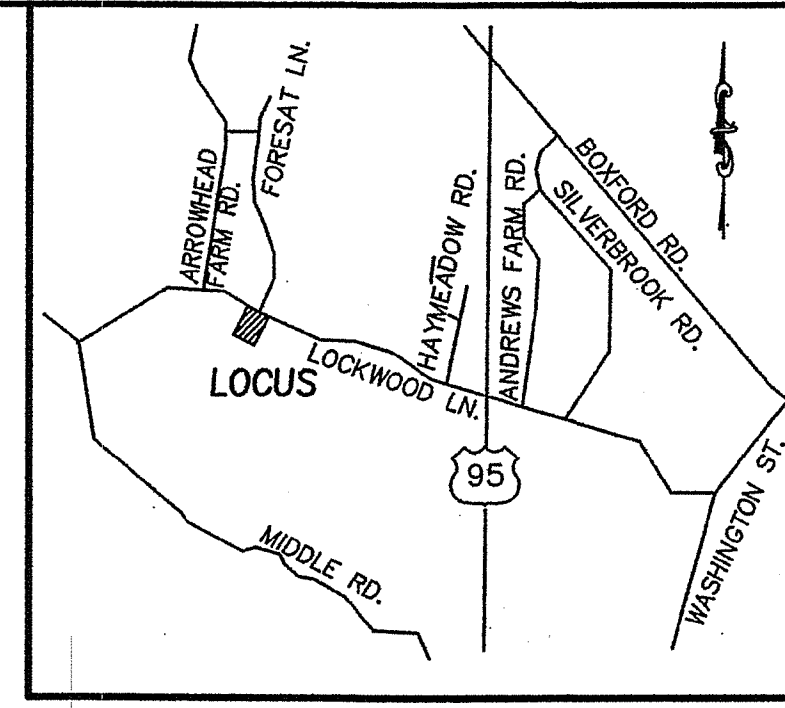


37
77.1
N/F
RONALD J. SMILEY
57 LOCKWOOD LANE
BOXFORD, MA.
BK. 20874 PG. 548

37
77.1
N/F
RONALD J. SMILEY
57 LOCKWOOD LANE
BOXFORD, MA.
BK. 20874 PG. 548

37
77.1
N/F
RONALD J. SMILEY
57 LOCKWOOD LANE
BOXFORD, MA.
BK. 20874 PG. 548



LOCUS MAP


RECORD OWNER
GARY J. & LAURA E. CHURCH
51 LOCKWOOD LANE
BOXFORD, MA
BK. 22885 PG. 124

PLAN REFERENCE
PLAN BOOK 231, PLAN 66
PLAN BOOK 374, PLAN 13

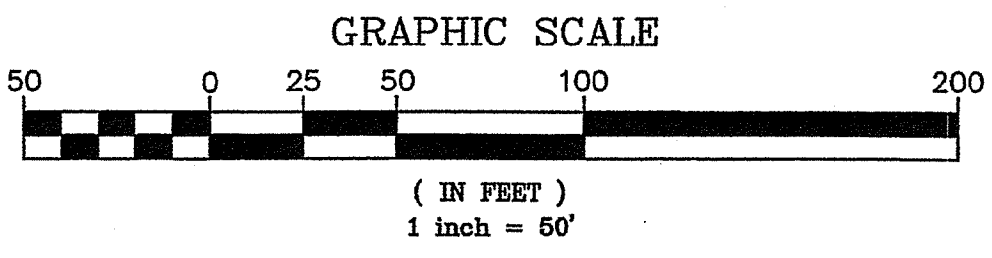
BASIS OF BEARINGS
PLAN BOOK 374, PLAN 13

LEGEND

- C.B. CONCRETE BOUND
- S.B. STONE BOUND
- D.H. DRILL HOLE
- PK MASONRY NAIL
- I.P. IRON PIPE
- I ROD IRON ROD
- FND. FOUND
- N/FND. NOT FOUND
- 0/00 ASSESSORS MAP
- 00 ASSESSORS PARCEL



Eric W. Quinn
3.11.17



**PLAN TO ACCOMPANY
A REQUEST FOR
CERTIFICATE OF COMPLIANCE
IN
BOXFORD, MA.**

SHOWING
A NEW ADDITION AT #51 LOCKWOOD LANE
(ASSESSORS MAP 37 LOT 4)

PREPARED FOR
GARY & LAURA CHURCH
51 LOCKWOOD LANE BOXFORD, MA

MILLENNIUM ENGINEERING, INC.
ENGINEERS AND LAND SURVEYORS
62 ELM ST. SALISBURY, MA 01952

SCALE: 1"=50'
DATE: MAR. 15, 2017
PROJECT: M061943