



**Massachusetts Department of Environmental Protection**  
**Bureau of Resource Protection - Wetlands**

Provided by MassDEP:

**WPA Form 3 – Notice of Intent**

**Massachusetts Wetlands Protection Act M.G.L. c. 131, §40**  
**& under the Town of Boxford Wetlands Protection Regulations**


MassDEP File Number

Document Transaction Number

Boxford

City/Town

**Important:**  
 When filling out forms on the computer, use only the tab key to move your cursor - do not use the return key.



**Note:**  
 Before completing this form consult your local Conservation Commission regarding any municipal bylaw or ordinance.

**A. General Information**

1. Project Location (**Note:** electronic filers will click on button to locate project site):

19 Stonecleave Road Boxford 01921  
 a. Street Address b. City/Town c. Zip Code

Latitude and Longitude:  
Map 31, Block 1 Lot 6  
 f. Assessors Map/Plat Number g. Parcel /Lot Number

2. Applicant:

Serena Caperonis  
 a. First Name b. Last Name

c/o The Morin-Cameron Group, Inc.  
 c. Organization

66 Elm Street  
 d. Street Address

Danvers MA 01923  
 e. City/Town f. State g. Zip Code

978-777-8586 978-777-3488 john@morincameron.com  
 h. Phone Number i. Fax Number j. Email Address

3. Property owner (required if different from applicant):  Check if more than one owner

a. First Name b. Last Name

c. Organization

d. Street Address

e. City/Town f. State g. Zip Code

h. Phone Number i. Fax Number j. Email address

4. Representative (if any):

John Morin  
 a. First Name b. Last Name

The Morin-Cameron Group, Inc.  
 c. Company

66 Elm Street  
 d. Street Address

Danvers MA 01923  
 e. City/Town f. State g. Zip Code

978-777-8586 978-774-3488 john@morincameron.com  
 h. Phone Number i. Fax Number j. Email address

5. Total WPA Fee Paid (from NOI Wetland Fee Transmittal Form):

\$410.00 \$42.50 \$367.50  
 a. Total Fee Paid b. State Fee Paid c. City/Town Fee Paid



# WPA Form 3 – Notice of Intent

Massachusetts Wetlands Protection Act M.G.L. c. 131, §40  
& under the Town of Boxford Wetlands Protection Regulations

## A. General Information (continued)

6. General Project Description:

Proposal is to remove an existing septic tank, abandon an existing leach field and install a new 2,000 gallon septic tank/pump vault, Waterloo Biofilter, Bottomless Sand Filter and perform associated grading and tree removal in connection with the septic replacement. The project also includes the extension of an existing sump pump line and removal of one tree not associated with the septic replacement.

7a. Project Type Checklist: (Limited Project Types see Section A. 7b.)

- 1.  Single Family Home
- 2.  Residential Subdivision
- 3.  Commercial/Industrial
- 4.  Dock/Pier
- 5.  Utilities
- 6.  Coastal engineering Structure
- 7.  Agriculture (e.g., cranberries, forestry)
- 8.  Transportation
- 9.  Other

7b. Is any portion of the proposed activity eligible to be treated as a limited project (including Ecological Restoration Limited Project) subject to 310 CMR 10.24 (coastal) or 310 CMR 10.53 (inland)?

1.  Yes  No      If yes, describe which limited project applies to this project. (See 310 CMR 10.24 and 10.53 for a complete list and description of limited project types)

2. Limited Project Type

If the proposed activity is eligible to be treated as an Ecological Restoration Limited Project (310 CMR10.24(8), 310 CMR 10.53(4)), complete and attach Appendix A: Ecological Restoration Limited Project Checklist and Signed Certification.

8. Property recorded at the Registry of Deeds for:

Essex South

a. County

21584

c. Book

b. Certificate # (if registered land)

421

d. Page Number

## B. Buffer Zone & Resource Area Impacts (temporary & permanent)

- 1.  Buffer Zone Only – Check if the project is located only in the Buffer Zone of a Bordering Vegetated Wetland, Inland Bank, or Coastal Resource Area.
- 2.  Inland Resource Areas (see 310 CMR 10.54-10.58; if not applicable, go to Section B.3, Coastal Resource Areas).

Check all that apply below. Attach narrative and any supporting documentation describing how the project will meet all performance standards for each of the resource areas altered, including standards requiring consideration of alternative project design or location.



**Massachusetts Department of Environmental Protection**  
**Bureau of Resource Protection - Wetlands**

**WPA Form 3 – Notice of Intent**

Massachusetts Wetlands Protection Act M.G.L. c. 131, §40  
 & under the Town of Boxford Wetlands Protection Regulations

Provided by MassDEP:

MassDEP File Number

Document Transaction Number

Boxford

City/Town

**B. Buffer Zone & Resource Area Impacts (temporary & permanent) (cont'd)**

For all projects affecting other Resource Areas, please attach a narrative explaining how the resource area was delineated.

<u>Resource Area</u>	<u>Size of Proposed Alteration</u>	<u>Proposed Replacement (if any)</u>
a. <input type="checkbox"/> Bank	1. linear feet	2. linear feet
b. <input type="checkbox"/> Bordering Vegetated Wetland	1. square feet	2. square feet
c. <input type="checkbox"/> Land Under Waterbodies and Waterways	1. square feet	2. square feet
	3. cubic yards dredged	

<u>Resource Area</u>	<u>Size of Proposed Alteration</u>	<u>Proposed Replacement (if any)</u>
d. <input type="checkbox"/> Bordering Land Subject to Flooding	1. square feet	2. square feet
	3. cubic feet of flood storage lost	4. cubic feet replaced
e. <input type="checkbox"/> Isolated Land Subject to Flooding	1. square feet	
	2. cubic feet of flood storage lost	3. cubic feet replaced

- f.  Riverfront Area
1. Name of Waterway (if available) - **specify coastal or inland**
2. Width of Riverfront Area (check one):
- 25 ft. - Designated Densely Developed Areas only
  - 100 ft. - New agricultural projects only
  - 200 ft. - All other projects

3. Total area of Riverfront Area on the site of the proposed project: \_\_\_\_\_ square feet

4. Proposed alteration of the Riverfront Area:

a. total square feet	b. square feet within 100 ft.	c. square feet between 100 ft. and 200 ft.
----------------------	-------------------------------	--

5. Has an alternatives analysis been done and is it attached to this NOI?  Yes  No

6. Was the lot where the activity is proposed created prior to August 1, 1996?  Yes  No

3.  Coastal Resource Areas: (See 310 CMR 10.25-10.35)

**Note:** for coastal riverfront areas, please complete **Section B.2.f.** above.





# WPA Form 3 – Notice of Intent

Massachusetts Wetlands Protection Act M.G.L. c. 131, §40  
& under the Town of Boxford Wetlands Protection Regulations

## B. Buffer Zone & Resource Area Impacts (temporary & permanent) (cont'd)

Check all that apply below. Attach narrative and supporting documentation describing how the project will meet all performance standards for each of the resource areas altered, including standards requiring consideration of alternative project design or location.

Online Users:  
Include your document transaction number (provided on your receipt page) with all supplementary information you submit to the Department.

<u>Resource Area</u>	<u>Size of Proposed Alteration</u>	<u>Proposed Replacement (if any)</u>
a. <input type="checkbox"/> Designated Port Areas	Indicate size under Land Under the Ocean, below	
b. <input type="checkbox"/> Land Under the Ocean	_____	
	1. square feet	
	_____	
	2. cubic yards dredged	
c. <input type="checkbox"/> Barrier Beach	Indicate size under Coastal Beaches and/or Coastal Dunes below	
d. <input type="checkbox"/> Coastal Beaches	_____	_____
	1. square feet	2. cubic yards beach nourishment
e. <input type="checkbox"/> Coastal Dunes	_____	_____
	1. square feet	2. cubic yards dune nourishment
	<u>Size of Proposed Alteration</u>	<u>Proposed Replacement (if any)</u>
f. <input type="checkbox"/> Coastal Banks	_____	
	1. linear feet	
g. <input type="checkbox"/> Rocky Intertidal Shores	_____	
	1. square feet	
h. <input type="checkbox"/> Salt Marshes	_____	_____
	1. square feet	2. sq ft restoration, rehab., creation
i. <input type="checkbox"/> Land Under Salt Ponds	_____	
	1. square feet	
	_____	
	2. cubic yards dredged	
j. <input type="checkbox"/> Land Containing Shellfish	_____	
	1. square feet	
k. <input type="checkbox"/> Fish Runs	Indicate size under Coastal Banks, inland Bank, Land Under the Ocean, and/or inland Land Under Waterbodies and Waterways, above	
	_____	
	1. cubic yards dredged	
l. <input type="checkbox"/> Land Subject to Coastal Storm Flowage	_____	
	1. square feet	
4. <input type="checkbox"/> Restoration/Enhancement	If the project is for the purpose of restoring or enhancing a wetland resource area in addition to the square footage that has been entered in Section B.2.b or B.3.h above, please enter the additional amount here.	
	_____	_____
	a. square feet of BVW	b. square feet of Salt Marsh
5. <input type="checkbox"/> Project Involves Stream Crossings		
	_____	_____
	a. number of new stream crossings	b. number of replacement stream crossings





MassDEP File Number

Document Transaction Number

Boxford

City/Town

## WPA Form 3 – Notice of Intent

Massachusetts Wetlands Protection Act M.G.L. c. 131, §40  
& under the Town of Boxford Wetlands Protection Regulations

### C. Other Applicable Standards and Requirements

- This is a proposal for an Ecological Restoration Limited Project. Skip Section C and complete Appendix A: Ecological Restoration Notice of Intent – Required Actions (310 CMR 10.11).

#### Streamlined Massachusetts Endangered Species Act/Wetlands Protection Act Review

1. Is any portion of the proposed project located in **Estimated Habitat of Rare Wildlife** as indicated on the most recent Estimated Habitat Map of State-Listed Rare Wetland Wildlife published by the Natural Heritage and Endangered Species Program (NHESP)? To view habitat maps, see the *Massachusetts Natural Heritage Atlas* or go to [http://maps.massgis.state.ma.us/PRI\\_EST\\_HAB/viewer.htm](http://maps.massgis.state.ma.us/PRI_EST_HAB/viewer.htm).

- a.  Yes  No **If yes, include proof of mailing or hand delivery of NOI to:**

Natural Heritage and Endangered Species Program  
Division of Fisheries and Wildlife  
1 Rabbit Hill Road  
Westborough, MA 01581

- 2008 \_\_\_\_\_  
b. Date of map

If yes, the project is also subject to Massachusetts Endangered Species Act (MESA) review (321 CMR 10.18). To qualify for a streamlined, 30-day, MESA/Wetlands Protection Act review, please complete Section C.1.c, and include requested materials with this Notice of Intent (NOI); *OR* complete Section C.2.f, if applicable. *If MESA supplemental information is not included with the NOI, by completing Section 1 of this form, the NHESP will require a separate MESA filing which may take up to 90 days to review (unless noted exceptions in Section 2 apply, see below).*

- c. Submit Supplemental Information for Endangered Species Review\*

1.  Percentage/acreage of property to be altered:

(a) within wetland Resource Area	<u>0</u> percentage/acreage
(b) outside Resource Area	<u>100% / 2,600sf</u> percentage/acreage

2.  Assessor's Map or right-of-way plan of site

2.  Project plans for entire project site, including wetland resource areas and areas outside of wetlands jurisdiction, showing existing and proposed conditions, existing and proposed tree/vegetation clearing line, and clearly demarcated limits of work \*\*

- (a)  Project description (including description of impacts outside of wetland resource area & buffer zone)
- (b)  Photographs representative of the site

\* Some projects not in Estimated Habitat may be located in Priority Habitat, and require NHESP review (see <http://www.mass.gov/eea/agencies/dfg/dfw/natural-heritage/regulatory-review/>). Priority Habitat includes habitat for state-listed plants and strictly upland species not protected by the Wetlands Protection Act.

\*\* MESA projects may not be segmented (321 CMR 10.16). The applicant must disclose full development plans even if such plans are not required as part of the Notice of Intent process.

7015 1520 0003 0623 2324

U.S. Postal Service™ 3464 noi  
**CERTIFIED MAIL® RECEIPT**  
Domestic Mail Only

For delivery information, visit our website at [www.usps.com](http://www.usps.com)®.

**OFFICIAL USE**

Certified Mail Fee	
\$	3.30
Extra Services & Fees (check box, add fee as appropriate)	
<input checked="" type="checkbox"/> Return Receipt (hardcopy)	\$ 2.10
<input type="checkbox"/> Return Receipt (electronic)	\$ _____
<input type="checkbox"/> Certified Mail Restricted Delivery	\$ _____
<input type="checkbox"/> Adult Signature Required	\$ _____
<input type="checkbox"/> Adult Signature Restricted Delivery	\$ _____
Postage	
\$	2.41
Total Postage and Fees	
\$	8.41



Sent To NHESP Div. of Fisheries + Wildlife  
 Street and Apt. No., or PO Box No. 1 Rabbit Hill Rd.  
 City, State, ZIP+4® Westborough, ma 01581



# WPA Form 3 – Notice of Intent

Massachusetts Wetlands Protection Act M.G.L. c. 131, §40  
& under the Town of Boxford Wetlands Protection Regulations

Provided by MassDEP:

MassDEP File Number

Document Transaction Number

Boxford

City/Town

## C. Other Applicable Standards and Requirements (cont'd)

(c)  MESA filing fee (fee information available at [http://www.mass.gov/dfwele/dfw/nhesp/regulatory\\_review/mesa/mesa\\_fee\\_schedule.htm](http://www.mass.gov/dfwele/dfw/nhesp/regulatory_review/mesa/mesa_fee_schedule.htm)). Make check payable to "Commonwealth of Massachusetts - NHESP" and **mail to NHESP** at above address

*Projects altering 10 or more acres of land, also submit:*

(d)  Vegetation cover type map of site

(e)  Project plans showing Priority & Estimated Habitat boundaries

(f) OR Check One of the Following

1.  Project is exempt from MESA review.  
Attach applicant letter indicating which MESA exemption applies. (See 321 CMR 10.14, [http://www.mass.gov/dfwele/dfw/nhesp/regulatory\\_review/mesa/mesa\\_exemptions.htm](http://www.mass.gov/dfwele/dfw/nhesp/regulatory_review/mesa/mesa_exemptions.htm); the NOI must still be sent to NHESP if the project is within estimated habitat pursuant to 310 CMR 10.37 and 10.59.)

2.  Separate MESA review ongoing. a. NHESP Tracking # \_\_\_\_\_ b. Date submitted to NHESP \_\_\_\_\_

3.  Separate MESA review completed.  
Include copy of NHESP "no Take" determination or valid Conservation & Management Permit with approved plan.

3. For coastal projects only, is any portion of the proposed project located below the mean high water line or in a fish run?

a.  Not applicable – project is in inland resource area only      b.  Yes     No

If yes, include proof of mailing, hand delivery, or electronic delivery of NOI to either:

South Shore - Cohasset to Rhode Island border, and the Cape & Islands:

North Shore - Hull to New Hampshire border:

Division of Marine Fisheries -  
Southeast Marine Fisheries Station  
Attn: Environmental Reviewer  
1213 Purchase Street – 3rd Floor  
New Bedford, MA 02740-6694  
Email: [DMF.EnvReview-South@state.ma.us](mailto:DMF.EnvReview-South@state.ma.us)

Division of Marine Fisheries -  
North Shore Office  
Attn: Environmental Reviewer  
30 Emerson Avenue  
Gloucester, MA 01930  
Email: [DMF.EnvReview-North@state.ma.us](mailto:DMF.EnvReview-North@state.ma.us)

Also if yes, the project may require a Chapter 91 license. For coastal towns in the Northeast Region, please contact MassDEP's Boston Office. For coastal towns in the Southeast Region, please contact MassDEP's Southeast Regional Office.





# WPA Form 3 – Notice of Intent

Massachusetts Wetlands Protection Act M.G.L. c. 131, §40  
& under the Town of Boxford Wetlands Protection Regulations

MassDEP File Number

Document Transaction Number

Boxford

City/Town

## C. Other Applicable Standards and Requirements (cont'd)

**Online Users:**  
Include your document transaction number (provided on your receipt page) with all supplementary information you submit to the Department.

4. Is any portion of the proposed project within an Area of Critical Environmental Concern (ACEC)?
- a.  Yes  No      If yes, provide name of ACEC (see instructions to WPA Form 3 or MassDEP Website for ACEC locations). **Note:** electronic filers click on Website.
- b. ACEC
5. Is any portion of the proposed project within an area designated as an Outstanding Resource Water (ORW) as designated in the Massachusetts Surface Water Quality Standards, 314 CMR 4.00?
- a.  Yes  No
6. Is any portion of the site subject to a Wetlands Restriction Order under the Inland Wetlands Restriction Act (M.G.L. c. 131, § 40A) or the Coastal Wetlands Restriction Act (M.G.L. c. 130, § 105)?
- a.  Yes  No
7. Is this project subject to provisions of the MassDEP Stormwater Management Standards?
- a.  Yes. Attach a copy of the Stormwater Report as required by the Stormwater Management Standards per 310 CMR 10.05(6)(k)-(q) and check if:
1.  Applying for Low Impact Development (LID) site design credits (as described in Stormwater Management Handbook Vol. 2, Chapter 3)
  2.  A portion of the site constitutes redevelopment
  3.  Proprietary BMPs are included in the Stormwater Management System.
- b.  No. Check why the project is exempt:
1.  Single-family house
  2.  Emergency road repair
  3.  Small Residential Subdivision (less than or equal to 4 single-family houses or less than or equal to 4 units in multi-family housing project) with no discharge to Critical Areas.

## D. Additional Information

- This is a proposal for an Ecological Restoration Limited Project. Skip Section D and complete Appendix A: Ecological Restoration Notice of Intent – Minimum Required Documents (310 CMR 10.12).

Applicants must include the following with this Notice of Intent (NOI). See instructions for details.

**Online Users:** Attach the document transaction number (provided on your receipt page) for any of the following information you submit to the Department.

1.  USGS or other map of the area (along with a narrative description, if necessary) containing sufficient information for the Conservation Commission and the Department to locate the site. (Electronic filers may omit this item.)
2.  Plans identifying the location of proposed activities (including activities proposed to serve as a Bordering Vegetated Wetland [BVW] replication area or other mitigating measure) relative to the boundaries of each affected resource area.



# WPA Form 3 – Notice of Intent

Massachusetts Wetlands Protection Act M.G.L. c. 131, §40  
& under the Town of Boxford Wetlands Protection Regulations

MassDEP File Number

Document Transaction Number

Boxford

City/Town

## D. Additional Information (cont'd)

3.  Identify the method for BVW and other resource area boundary delineations (MassDEP BVW Field Data Form(s), Determination of Applicability, Order of Resource Area Delineation, etc.), and attach documentation of the methodology.

4.  List the titles and dates for all plans and other materials submitted with this NOI.

Sanitary Disposal System Repair Plan, 19 Stonecleave Road, Boxford, prepared for Serena Caperonis

John M. Morin, PE

b. Prepared By

John M. Morin, PE

c. Signed and Stamped by

1" = 20'

d. Final Revision Date

e. Scale

f. Additional Plan or Document Title

g. Date

5.  If there is more than one property owner, please attach a list of these property owners not listed on this form.

6.  Attach proof of mailing for Natural Heritage and Endangered Species Program, if needed.

7.  Attach proof of mailing for Massachusetts Division of Marine Fisheries, if needed.

8.  Attach NOI Wetland Fee Transmittal Form

9.  Attach Stormwater Report, if needed.

## E. Fees

1.  Fee Exempt: No filing fee shall be assessed for projects of any city, town, county, or district of the Commonwealth, federally recognized Indian tribe housing authority, municipal housing authority, or the Massachusetts Bay Transportation Authority.

Applicants must submit the following information (in addition to pages 1 and 2 of the NOI Wetland Fee Transmittal Form) to confirm fee payment:

60541

2. Municipal Check Number

8/2/2016

3. Check date

60542

4. State Check Number

8/2/2016

5. Check date

The Morin-Cameron Group, Inc.fp

6. Payor name on check: First Name

7. Payor name on check: Last Name

**The Morin-Cameron Group, Inc.**

447 Boston Street; Suite 12  
Topsfield, MA 01983  
978-887-8586



America's Most Convenient Bank®  
53-7054-2113

CHECK DATE

8/2/16

PAY Three hundred sixty-seven & -----50/100 dollars

TO Town of Boxford

AMOUNT  
\$367.50

*Kathleen M. Molina*  
\_\_\_\_\_  
AUTHORIZED SIGNATURE

Security features. Details on back.



60542

Location: 19 Stonecleave Road, Boxford  
**The Morin-Cameron Group, Inc.**

447 Boston Street; Suite 12  
Topsfield, MA 01983  
978-887-8586



America's Most Convenient Bank®  
53-7054-2113

CHECK DATE

8/2/16

PAY Forty-two & -----50/100 dollars

TO Commonwealth of Massachusetts

AMOUNT  
\$42.50

*Kathleen M. Molina*  
\_\_\_\_\_  
AUTHORIZED SIGNATURE





**Massachusetts Department of Environmental Protection  
Bureau of Resource Protection - Wetlands**

Provided by MassDEP:

**WPA Form 3 – Notice of Intent**

MassDEP File Number

**Massachusetts Wetlands Protection Act M.G.L. c. 131, §40  
& under the Town of Boxford Wetlands Protection Regulations**

Document Transaction Number

Boxford

City/Town

**F. Signatures and Submittal Requirements**

I hereby certify under the penalties of perjury that the foregoing Notice of Intent and accompanying plans, documents, and supporting data are true and complete to the best of my knowledge. I understand that the Conservation Commission will place notification of this Notice in a local newspaper at the expense of the applicant in accordance with the wetlands regulations, 310 CMR 10.05(5)(a).

I further certify under penalties of perjury that all abutters were notified of this application, pursuant to the requirements of M.G.L. c. 131, § 40. Notice must be made by Certificate of Mailing or in writing by hand delivery or certified mail (return receipt requested) to all abutters within 100 feet of the property line of the project location.

Kathleen Molina (for Serena Caporaso)

8/3/16

1. Signature of Applicant

2. Date

3. Signature of Property Owner (if different)

4. Date

Kathleen Molina

8/3/16

5. Signature of Representative (if any)

6. Date

**For Conservation Commission:**

Two copies of the completed Notice of Intent (Form 3), including supporting plans and documents, two copies of the NOI Wetland Fee Transmittal Form, and the city/town fee payment, to the Conservation Commission by certified mail or hand delivery.

**For MassDEP:**

One copy of the completed Notice of Intent (Form 3), including supporting plans and documents, one copy of the NOI Wetland Fee Transmittal Form, and a **copy** of the state fee payment to the MassDEP Regional Office (see Instructions) by certified mail or hand delivery.

**Other:**

If the applicant has checked the "yes" box in any part of Section C, Item 3, above, refer to that section and the Instructions for additional submittal requirements.

The original and copies must be sent simultaneously. Failure by the applicant to send copies in a timely manner may result in dismissal of the Notice of Intent.

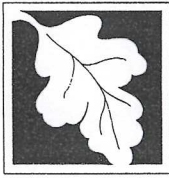
**Authorization Form**

Re: 19 Stonecleave Road, Boxford

I, Serena Caperonis, authorize The Morin-Cameron Group to sign any and all applications to the Town of Boxford on my behalf regarding the above-referenced property.

*Serena Caperonis*  
Serena Caperonis

*May 12, 2016*  
Date



**Massachusetts Department of Environmental Protection**  
 Bureau of Resource Protection - Wetlands  
**NOI Wetland Fee Transmittal Form**  
 Massachusetts Wetlands Protection Act M.G.L. c. 131, §40

**Important:** When filling out forms on the computer, use only the tab key to move your cursor - do not use the return key.



**A. Applicant Information**

1. Location of Project:

19 Stonecleave Road Boxford  
 a. Street Address b. City/Town  
 60542 \$42.50  
 c. Check number d. Fee amount

2. Applicant Mailing Address:

Serena Caperonis  
 a. First Name b. Last Name  
 c/o The Morin-Cameron Group, Inc.  
 c. Organization  
 66 Elm Street  
 d. Mailing Address  
 Danvers MA 01923  
 e. City/Town f. State g. Zip Code  
 978-777-8586 978-774-3488 john@morincameron.com  
 h. Phone Number i. Fax Number j. Email Address

3. Property Owner (if different):

a. First Name b. Last Name  
 c. Organization  
 d. Mailing Address  
 e. City/Town f. State g. Zip Code  
 h. Phone Number i. Fax Number j. Email Address

To calculate filing fees, refer to the category fee list and examples in the instructions for filling out WPA Form 3 (Notice of Intent).

**B. Fees**

Fee should be calculated using the following process & worksheet. **Please see Instructions before filling out worksheet.**

**Step 1/Type of Activity:** Describe each type of activity that will occur in wetland resource area and buffer zone.

**Step 2/Number of Activities:** Identify the number of each type of activity.

**Step 3/Individual Activity Fee:** Identify each activity fee from the six project categories listed in the instructions.

**Step 4/Subtotal Activity Fee:** Multiply the number of activities (identified in Step 2) times the fee per category (identified in Step 3) to reach a subtotal fee amount. Note: If any of these activities are in a Riverfront Area in addition to another Resource Area or the Buffer Zone, the fee per activity should be multiplied by 1.5 and then added to the subtotal amount.

**Step 5/Total Project Fee:** Determine the total project fee by adding the subtotal amounts from Step 4.

**Step 6/Fee Payments:** To calculate the state share of the fee, divide the total fee in half and subtract \$12.50. To calculate the city/town share of the fee, divide the total fee in half and add \$12.50.





**AFFIDAVIT OF SERVICE**


**Under the Massachusetts Wetlands Protection Act**

(to be submitted to Mass. DEP and the Conservation Commission  
when filing a Notice of Intent)

I, Kathleen Molina of The Morin-Cameron Group, Inc., hereby certify under the pains and penalties of perjury that on **August 3, 2016** I gave notification to abutters in compliance with the second paragraph of Massachusetts General Laws Chapter 131, Section 40, and the DEP Guide to Abutter Notification dated April 8, 1994, in connection with the following matter:

A Notice of Intent was filed under the Massachusetts Wetlands Protection Act by **Serena Caperonis** with the Town of **Boxford** Conservation Commission on **August 3, 2016** for property located at **19 Stonecleave Road (Assessors Map 31, Block 1, Lot 6)**.

The form of the notification, and a list of the abutters to whom it was given and their addresses, are attached to this Affidavit of Service.



Kathleen Molina  
The Morin-Cameron Group, Inc.  
66 Elm Street  
Danvers, MA 01923



Date

**Notification to Abutters Under the  
Massachusetts Wetland Protection Act**

In accordance with the second paragraph of Massachusetts General Laws, Chapter 131, Section 40, you are hereby notified of the following:

- A. The name of the applicant is: **Serena Caperonis**
- B. The applicant has filed a **Notice of Intent** with the Conservation Commission for the municipality of **Boxford** seeking permission to remove, fill, dredge or alter an Area Subject to Protection under the Wetlands Protection Act (General Laws Chapter 131, Section 40).
- C. The address of the lot where the activity is proposed: **19 Stonecleave Road, Boxford**
- D. Copies of the Application may be examined & obtained at the **Conservation Office, 7A Spofford Road** between the hours of **8:30am** and **2pm** on the following days of the week **Monday-Thursday**. For more information call: **978-887-6000**
- E. Information regarding the date, time and place of the public hearing may be obtained from the **Conservation Office** by calling this number: **978-887-6000** between the hours of **8:30am** and **2pm** on the following days of the week: **Monday-Thursday**.

NOTE: Notice of the public hearing, including its date, time and place, will be published at least five (5) days in advance in the **Tri-Town Transcript**.

NOTE: Notice of the public hearing, including its date, time and place will be posted in the City or Town Hall not less than forty-eight (48) hours in advance.

NOTE: You also may contact your local Conservation Commission or the nearest Department of Environmental Protection Regional Office for more information about this application or the Wetlands Protection Act.


To contact MassDEP Northeast Region call: 978-694-3200



TOWN OF BOXFORD  
 ABUTTER LIST  
 PARCEL #31-1-6 ~ 19 STONECLEAVE ROAD ~ CONSERVATION COMMISSION 250'

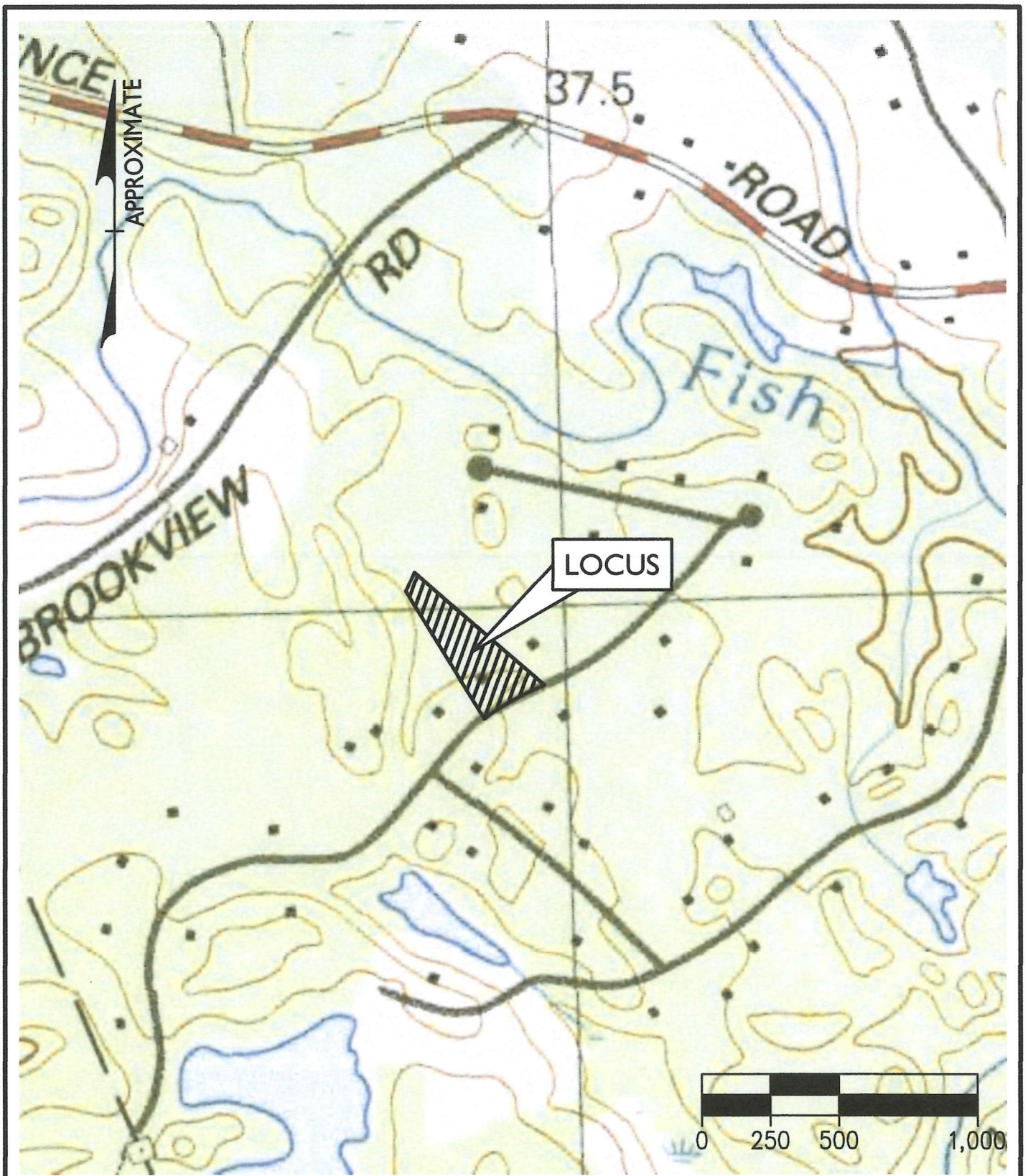
Map/Lot	Location	Owner	Owner 2	Owner Address	Owner City/Town	Owner State	Zip Code
(31-01-01)	14 TANGLEWOOD RD	ANDERSON JOHN		14 TANGLEWOOD RD	BOXFORD	MA	01921
(27-02-21)	28 BROOKVIEW RD	BALEK DOUGLAS J	LINDA R BALEK	28 BROOKVIEW RD	BOXFORD	MA	01921
(31-01-07)	21 STONECLEAVE RD	BROWN DAVID L	BROWN SUE MICHAEL	21 STONECLEAVE RD	BOXFORD	MA	01921
(31-01-04)	7 STONECLEAVE RD	BURROWS BARRY W		7 STONECLEAVE RD	BOXFORD	MA	01921
(31-01-06)	19 STONECLEAVE RD	CAPERONIS CHARLES J & SERENA H TRS	CAPERONIS REALTY TRUST	19 STONECLEAVE RD	BOXFORD	MA	01921
(31-03-11)	17 HOLLOW TREE RD	DALESSIO PAULA T TR	DALESSIO RICHARD E TR	17 HOLLOW TREE RD	BOXFORD	MA	01921
(31-01-02)	12 TANGLEWOOD RD	HANIGAN WILLIAM T III	HANIGAN DAWN R	12 TANGLEWOOD RD	BOXFORD	MA	01921
(31-03-10)	13 HOLLOW TREE RD	HOWELL JOHN	HOWELL LEAH	13 HOLLOW TREE RD	BOXFORD	MA	01921
(31-01-05)	13 STONECLEAVE RD	KAITER LOTHAR P	KAITER JUNE I	13 STONECLEAVE RD	BOXFORD	MA	01921
(31-01-21)	34 BROOKVIEW RD	MCCOMAS OLIVER PARKER	MCCOMAS URSULA	34 BROOKVIEW RD	BOXFORD	MA	01921
(31-01-08)	33B STONECLEAVE RD	NOVACK LISA A		33B STONECLEAVE RD	BOXFORD	MA	01921
(31-03-12)	14 STONECLEAVE RD	ORBAND DANIEL G	ORBAND KAREN	14 STONECLEAVE RD	BOXFORD	MA	01921
(31-03-13)	6 STONECLEAVE RD	SCHWARTZ ROBERT G JR	SCHWARTZ BEVERLY LYNN	6 STONECLEAVE RD	BOXFORD	MA	01921

CERTIFIED COPY



JULY 18, 2016





**THE MORIN-CAMERON GROUP, INC.**

66 ELM STREET, DANVERS, MA 01923  
 P | 978.777.8586 F | 978.774.3488  
[WWW.MORINCAMERON.COM](http://WWW.MORINCAMERON.COM)

USGS MAP  
 19 STONECLEAVE  
 ROAD  
 IN  
 BOXFORD, MA

DATE: JULY 29, 2016

SCALE: 1" = 500'

**FIGURE #1**