
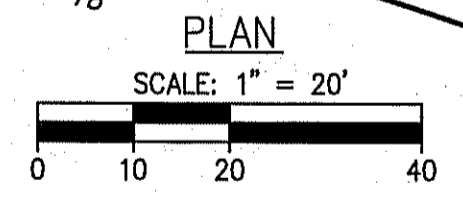


GEORGETOWN
BOXFORD

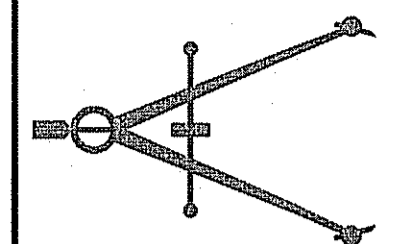
ASSESSOR'S MAP 16
LOT 1-16
2.07± ACRES
90,164± S.F.

KING GEORGE DRIVE



John M. Morin

NOTE:
1. THIS PLAN HAS BEEN PREPARED TO ACCOMPANY A REQUEST FOR A CERTIFICATE OF COMPLIANCE TO THE BOXFORD CONSERVATION COMMISSION UNDER DEP FILE NUMBER #114-1145.



The
Morin-Cameron
GROUP, INC.
CIVIL ENGINEERS | ENVIRONMENTAL CONSULTANTS
LAND SURVEYORS | LAND USE PLANNERS
447 BOSTON STREET - U.S. ROUTE 1, TOPSFIELD, MASSACHUSETTS 01983
P. 978-887-8586, F. 978-887-3480, W. WWW.MORINCAMERON.COM

FIELD SURVEY BY: WAS/PM
DRAFTED BY: WAS
CHECKED BY: SPC
APPROVED BY: SPC
SCALE: 1"=20'
DATE: MAY 26, 2016

| REVISIONS | |
|-----------|-------------|
| No. | DESCRIPTION |
| | |
| | |
| | |
| | |
| | |

AS-BUILT SITE CONDITIONS
PREPARED FOR
JAMES T. FLETCHER
91 KING GEORGE DRIVE
BOXFORD, MASSACHUSETTS

PROJ. NO.
#3423
CCAB
SHEET No.
1 OF 1