



Massachusetts Department of Environmental Protection

Bureau of Resource Protection - Wetlands


WPA Form 1- Request for Determination of Applicability City/Town

Massachusetts Wetlands Protection Act M.G.L. c. 131, §40

Boxford Wetlands Protection Bylaw, Town Code Ch. 192 & 375

A. General Information

Important:
When filling out forms on the computer, use only the tab key to move your cursor - do not use the return key.



1. Applicant:

Stephen DeSalvo

Name

sadesalvo@gmail.com

E-Mail Address

46 Surrey Lane

Mailing Address

Boxford

City/Town

MA

State

01921

Zip Code

978-807-0794

Phone Number

Fax Number (if applicable)

2. Representative (if any):

Firm

Contact Name

E-Mail Address

Mailing Address

City/Town

State

Zip Code

Phone Number

Fax Number (if applicable)

B. Determinations

1. I request the Boxford Conservation Commission make the following determination(s). Check any that apply:

- a. whether the **area** depicted on plan(s) and/or map(s) referenced below is an area subject to jurisdiction of the Wetlands Protection Act.
- b. whether the **boundaries** of resource area(s) depicted on plan(s) and/or map(s) referenced below are accurately delineated.
- c. whether the **work** depicted on plan(s) referenced below is subject to the Wetlands Protection Act.
- d. whether the area and/or work depicted on plan(s) referenced below is subject to the jurisdiction of any **municipal wetlands ordinance** or **bylaw** of:

Boxford

Name of Municipality

- e. whether the following **scope of alternatives** is adequate for work in the Riverfront Area as depicted on referenced plan(s).



Massachusetts Department of Environmental Protection
Bureau of Resource Protection - Wetlands

WPA Form 1- Request for Determination of Applicability City/Town

Massachusetts Wetlands Protection Act M.G.L. c. 131, §40
Boxford Wetlands Protection Bylaw, Town Code Ch. 192 & 375

C. Project Description

1. a. Project Location (use maps and plans to identify the location of the area subject to this request):

<u>46 Surrey Lane</u>	<u>Boxford</u>
<small>Street Address</small>	<small>City/Town</small>
<u>38</u>	<u>38-02-9.2</u>
<small>Assessors Map/Plat Number</small>	<small>Parcel/Lot Number</small>

b. Area Description (use additional paper, if necessary):

TREE WORK IN SIDE AND FRONT YARD

c. Plan and/or Map Reference(s):

<u>Land Surveyor map dated Aug 19, 1985</u>	<u>8-19-85</u>
<small>Title</small>	<small>Date</small>
<u>AS MODIFIED BY HOMEOWNER</u>	<u>10-4-16</u>
<small>Title</small>	<small>Date</small>
<u> </u>	<u> </u>
<small>Title</small>	<small>Date</small>

2. a. Work Description (use additional paper and/or provide plan(s) of work, if necessary):

See attached DESCRIPTION OF TREE CLEAN-UP AND REMOVAL



Massachusetts Department of Environmental Protection
Bureau of Resource Protection - Wetlands

WPA Form 1- Request for Determination of Applicability City/Town

Massachusetts Wetlands Protection Act M.G.L. c. 131, §40
Boxford Wetlands Protection Bylaw, Town Code Ch. 192 & 375

C. Project Description (cont.)

b. Identify provisions of the Wetlands Protection Act or regulations which may exempt the applicant from having to file a Notice of Intent for all or part of the described work (use additional paper, if necessary).

NA

3. a. If this application is a Request for Determination of Scope of Alternatives for work in the Riverfront Area, indicate the one classification below that best describes the project. NA

Single family house on a lot recorded on or before 8/1/96

Single family house on a lot recorded after 8/1/96

Expansion of an existing structure on a lot recorded after 8/1/96

Project, other than a single family house or public project, where the applicant owned the lot before 8/7/96

New agriculture or aquaculture project

Public project where funds were appropriated prior to 8/7/96

Project on a lot shown on an approved, definitive subdivision plan where there is a recorded deed restriction limiting total alteration of the Riverfront Area for the entire subdivision

Residential subdivision; institutional, industrial, or commercial project

Municipal project

District, county, state, or federal government project

Project required to evaluate off-site alternatives in more than one municipality in an Environmental Impact Report under MEPA or in an alternatives analysis pursuant to an application for a 404 permit from the U.S. Army Corps of Engineers or 401 Water Quality Certification from the Department of Environmental Protection.

b. Provide evidence (e.g., record of date subdivision lot was recorded) supporting the classification above (use additional paper and/or attach appropriate documents, if necessary.)

NA



Massachusetts Department of Environmental Protection
Bureau of Resource Protection - Wetlands

WPA Form 1- Request for Determination of Applicability City/Town

Massachusetts Wetlands Protection Act M.G.L. c. 131, §40
Boxford Wetlands Protection Bylaw, Town Code Ch. 192 & 375

D. Signatures and Submittal Requirements

I hereby certify under the penalties of perjury that the foregoing Request for Determination of Applicability and accompanying plans, documents, and supporting data are true and complete to the best of my knowledge.

I further certify that the property owner, if different from the applicant, and the appropriate DEP Regional Office were sent a complete copy of this Request (including all appropriate documentation) simultaneously with the submittal of this Request to the Conservation Commission.

Failure by the applicant to send copies in a timely manner may result in dismissal of the Request for Determination of Applicability.

Name and address of the property owner:

Stephen DeSalvo

Name

46 Surrey Lane

Mailing Address

Boxford

City/Town

MA

State

01921

Zip Code

Signatures:

I also understand that notification of this Request will be placed in a local newspaper at my expense in accordance with Section 10.05(3)(b)(1) of the Wetlands Protection Act regulations.

Stephen DeSalvo

Signature of Applicant


10-4-16

Date


Signature of Representative (if any)

Date

DeSalvo WPA Form 1




Background: On July 23, 2016, a microburst storm came through my property snapping a large pine trunk near the base with the remaining tree damaging other trees in its path. On July 26, 2016 another tree fell across my driveway as a result of the pine coming down.




Proposed work: See property plan for location of each item below.


1. Remove debris from pine tree and other trees knocked down by it.




2. Cut down and remove tree which was hit by microburst and is leaning on other trees towards driveway and represents a significant safety hazard.



3. Similar to 2 above, two smaller trees are leaning against other trees. We would like to cut down and remove them.



4. During last Winter, snow and ice caused a large limb to give way and it is currently suspended on a lower limb. I would like to remove the damaged limb as well as the limb it is suspended on given proximity to my house on recommendation of my tree service.



5. Cut down and remove two small tall trees behind my garage. One tree is damaged after it split during a storm last winter and fell on my fence and grill, also hitting garage. Other tree is unstable and leaning towards house.

