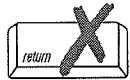


WPA Form 1- Request for Determination of Applicability

Massachusetts Wetlands Protection Act M.G.L. c. 131, §40
Boxford Wetlands Protection Bylaw, Town Code Ch. 192 & 375

A. General Information

Important:
When filling out forms on the computer, use only the tab key to move your cursor - do not use the return key.



1. Applicant:

Name Charles Van Eman E-Mail Address cwvan2@yahoo.com

Mailing Address 22 King John Drive

City/Town Boxford State MA Zip Code 01921

Phone Number 310 308-1868 Fax Number (if applicable) _____

2. Representative (if any):

Firm _____

Contact Name _____ E-Mail Address _____

Mailing Address _____

City/Town _____ State _____ Zip Code _____

Phone Number _____ Fax Number (if applicable) _____

B. Determinations


1. I request the Boxford Conservation Commission make the following determination(s). Check any that apply:

- a. whether the **area** depicted on plan(s) and/or map(s) referenced below is an area subject to jurisdiction of the Wetlands Protection Act.
- b. whether the **boundaries** of resource area(s) depicted on plan(s) and/or map(s) referenced below are accurately delineated.
- c. whether the **work** depicted on plan(s) referenced below is subject to the Wetlands Protection Act.
- d. whether the area and/or work depicted on plan(s) referenced below is subject to the jurisdiction of any **municipal wetlands ordinance** or **bylaw** of:

Name of Municipality

- e. whether the following **scope of alternatives** is adequate for work in the Riverfront Area as depicted on referenced plan(s).

NA



WPA Form 1- Request for Determination of Applicability

Massachusetts Wetlands Protection Act M.G.L. c. 131, §40
Boxford Wetlands Protection Bylaw, Town Code Ch. 192 & 375

C. Project Description

1. a. Project Location (use maps and plans to identify the location of the area subject to this request):

22 King John Drive

Street Address

Boxford

City/Town

20

Assessors Map/Plat Number

5/18

Parcel/Lot Number

b. Area Description (use additional paper, if necessary):

Side + back of house. Trees are leaning over the structure of the house.

c. Plan and/or Map Reference(s):

22 King John DR

Title

8/26/15

Date

Title


Date

Title

Date

2. a. Work Description (use additional paper and/or provide plan(s) of work, if necessary):

Remove Trees encroaching on house/roof
Trim branches that are close to house + roof.



Massachusetts Department of Environmental Protection
Bureau of Resource Protection - Wetlands

City/Town _____

WPA Form 1- Request for Determination of Applicability

Massachusetts Wetlands Protection Act M.G.L. c. 131, §40
Boxford Wetlands Protection Bylaw, Town Code Ch. 192 & 375

C. Project Description (cont.)

b. Identify provisions of the Wetlands Protection Act or regulations which may exempt the applicant from having to file a Notice of Intent for all or part of the described work (use additional paper, if necessary).

N/A

3. a. If this application is a Request for Determination of Scope of Alternatives for work in the Riverfront Area, indicate the one classification below that best describes the project.

NA

- Single family house on a lot recorded on or before 8/1/96
- Single family house on a lot recorded after 8/1/96
- Expansion of an existing structure on a lot recorded after 8/1/96
- Project, other than a single family house or public project, where the applicant owned the lot before 8/7/96
- New agriculture or aquaculture project
- Public project where funds were appropriated prior to 8/7/96
- Project on a lot shown on an approved, definitive subdivision plan where there is a recorded deed restriction limiting total alteration of the Riverfront Area for the entire subdivision
- Residential subdivision; institutional, industrial, or commercial project
- Municipal project
- District, county, state, or federal government project
- Project required to evaluate off-site alternatives in more than one municipality in an Environmental Impact Report under MEPA or in an alternatives analysis pursuant to an application for a 404 permit from the U.S. Army Corps of Engineers or 401 Water Quality Certification from the Department of Environmental Protection.

b. Provide evidence (e.g., record of date subdivision lot was recorded) supporting the classification above (use additional paper and/or attach appropriate documents, if necessary.)

NA



Massachusetts Department of Environmental Protection
Bureau of Resource Protection - Wetlands

City/Town

WPA Form 1- Request for Determination of Applicability

Massachusetts Wetlands Protection Act M.G.L. c. 131, §40
Boxford Wetlands Protection Bylaw, Town Code Ch. 192 & 375

D. Signatures and Submittal Requirements

I hereby certify under the penalties of perjury that the foregoing Request for Determination of Applicability and accompanying plans, documents, and supporting data are true and complete to the best of my knowledge.

I further certify that the property owner, if different from the applicant, and the appropriate DEP Regional Office were sent a complete copy of this Request (including all appropriate documentation) simultaneously with the submittal of this Request to the Conservation Commission.

Failure by the applicant to send copies in a timely manner may result in dismissal of the Request for Determination of Applicability.

Name and address of the property owner:

Charles Van Eman
Name
22 King John Drive
Mailing Address
Boxford
City/Town
MA State 01921 Zip Code

Signatures:

I also understand that notification of this Request will be placed in a local newspaper at my expense in accordance with Section 10.05(3)(b)(1) of the Wetlands Protection Act regulations.


Charles Van Eman Signature of Applicant 8/27/15 Date

Signature of Representative (if any) _____ Date



- Municipa
- ▣ Building Footprints
- ▭ Parcels
- ⊖ Easements
- ≡ Trails
- ⊖ Hydrographic Features
- Streams
- ⊖ Wetlands

1" = 76 ft



Horizontal Datum: MA Stateplane Coordinate System, Datum NAD83, Meters. Data Sources: The data for this map was produced by Merrimack Valley Planning Commission (MVPC) using data provided by the Town of Boxford. Additional data provided by the Executive Office of Environmental Affairs/MassGIS. The information depicted on this map is for planning purposes only. It may not be adequate for legal boundary definition or regulatory interpretation. THE TOWN OF BOXFORD MAKES NO WARRANTIES, EXPRESSED OR IMPLIED, CONCERNING THE ACCURACY, COMPLETENESS, RELIABILITY, OR SUITABILITY OF THESE DATA. THE TOWN OF BOXFORD DOES NOT ASSUME ANY LIABILITY ASSOCIATED WITH THE USE OR MISUSE OF THIS INFORMATION.

22 King John DR.