










Georgetown

-  Municipal
-  Building Footprints
-  Parcels
-  Easements
-  Trails
-  Hydrographic Features
-  Streams
-  Wetlands



Horizontal Datum: MA Stateplane Coordinate System, Datum NAD83, Meters Data Sources: The data for this map was produced by Merrimack Valley Planning Commission (MVPC) using data provided by the Town of Boxford. Additional data provided by the Executive Office of Environmental Affairs/MassGIS. The information depicted on this map is for planning purposes only. It may not be adequate for legal boundary definition or regulatory interpretation. THE TOWN OF BOXFORD MAKES NO WARRANTIES, EXPRESSED OR IMPLIED, CONCERNING THE ACCURACY, COMPLETENESS, RELIABILITY, OR SUITABILITY OF THESE DATA. THE TOWN OF BOXFORD DOES NOT ASSUME ANY LIABILITY ASSOCIATED WITH THE USE OR MISUSE OF THIS INFORMATION.

1" = 430 ft

