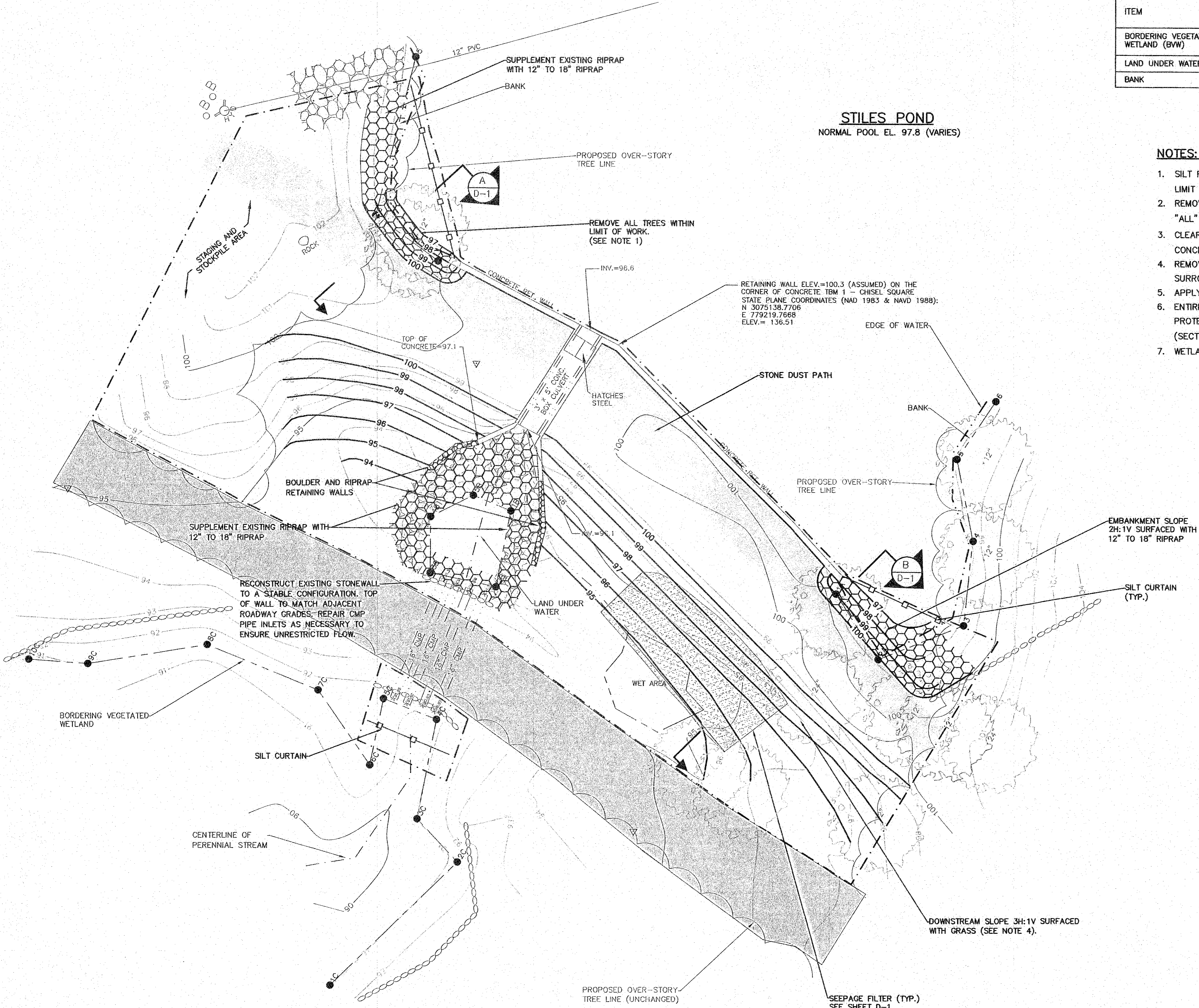


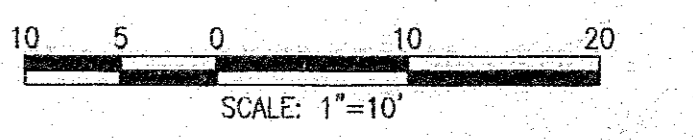
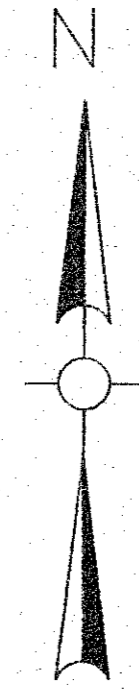
ENVIRONMENTAL RESOURCE IMPACTS						
ITEM	AREA IMPACTED (sf)	TEMPORARY IMPACT (sf)	PERMANENT IMPACT (sf)	FILL (cy)	DREDGE (cy)	NET FILL (cy)
BORDERING VEGETATED WETLAND (BVW)	0	0	0	0	0	0
LAND UNDER WATER (LUW)	606	352	254	6	6	0
BANK	80 LINEAL FEET					

STILES POND
NORMAL POOL EL. 97.8 (VARIES)



NOTES:


- SILT FENCE AND STRAW BALES (OR STRAW WATTLES) TO BE INSTALLED ALONG LIMIT OF WORK. SEE SHEET D-2 FOR DETAILS.
- REMOVE TREES WITHIN THE LIMIT OF WORK. CLEARING AND GRUBBING TO INCLUDE "ALL" ROOTS (LARGER THAN 1" DIAMETER).
- CLEAR, GRUB, AND RAISE THE CREST WITH STONE DUST TO 2" BELOW TOP OF CONCRETE WALL.
- REMOVE ORGANIC MATTER FROM PROPOSED SEEPAGE FILTER AREA AND SURROUNDING AREAS WHERE GRADES WILL BE CHANGED.
- APPLY HYDRO-SEED TO SLOPES AND DISTURBED AREAS.
- ENTIRE WORK AREA WITHIN 100 FT. WETLAND BUFFER ZONE, 200 FT. RIVERFRONT PROTECTION AREA, AND BOXFORD 100 FT. NO DISTURB ZONE FOR STILES POND (SECTION 375.98(D)(1) OF BOXFORD WETLANDS PROTECTION REGULATIONS).
- WETLANDS DELINEATED ON NOVEMBER 21, 2012 BY WESTON & SAMPSON.



RECORD DRAWING

1	9/14	RWS	CJP	MPM						
	No.	Date	Dr. By	Chk. By	App. By					

REGISTERED PROFESSIONAL ENGINEER



DR BY	CSHLEY	CHK BY	MPM	APP BY	MPM
CONTRACT	2120644	SO	CJP	MPM	MPM

TOWN OF BOXFORD, MASSACHUSETTS
DEPARTMENT OF PUBLIC WORKS
STILES POND DAM REHABILITATION PROJECT
AS-BUILT CONDITIONS

CADD NO.	C-1	C-2
SCALE	NOTED	
JOB NO.	2120644	