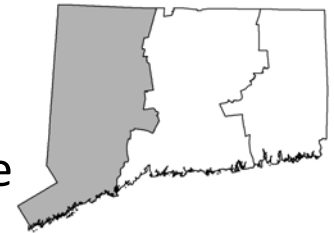


Western Region
Water Utility Coordinating Committee



Meeting Agenda

March 14, 2017

Location: Brookfield Town Hall

Time: 10:00 a.m. to 12:00 p.m.

Russell Posthauer, Jr., Co-Chair
russellposthauer@ccaengineering.com
203-775-6207

Daniel Lawrence, Co-Chair
DLawrence@aquarionwater.com
203-362-3055

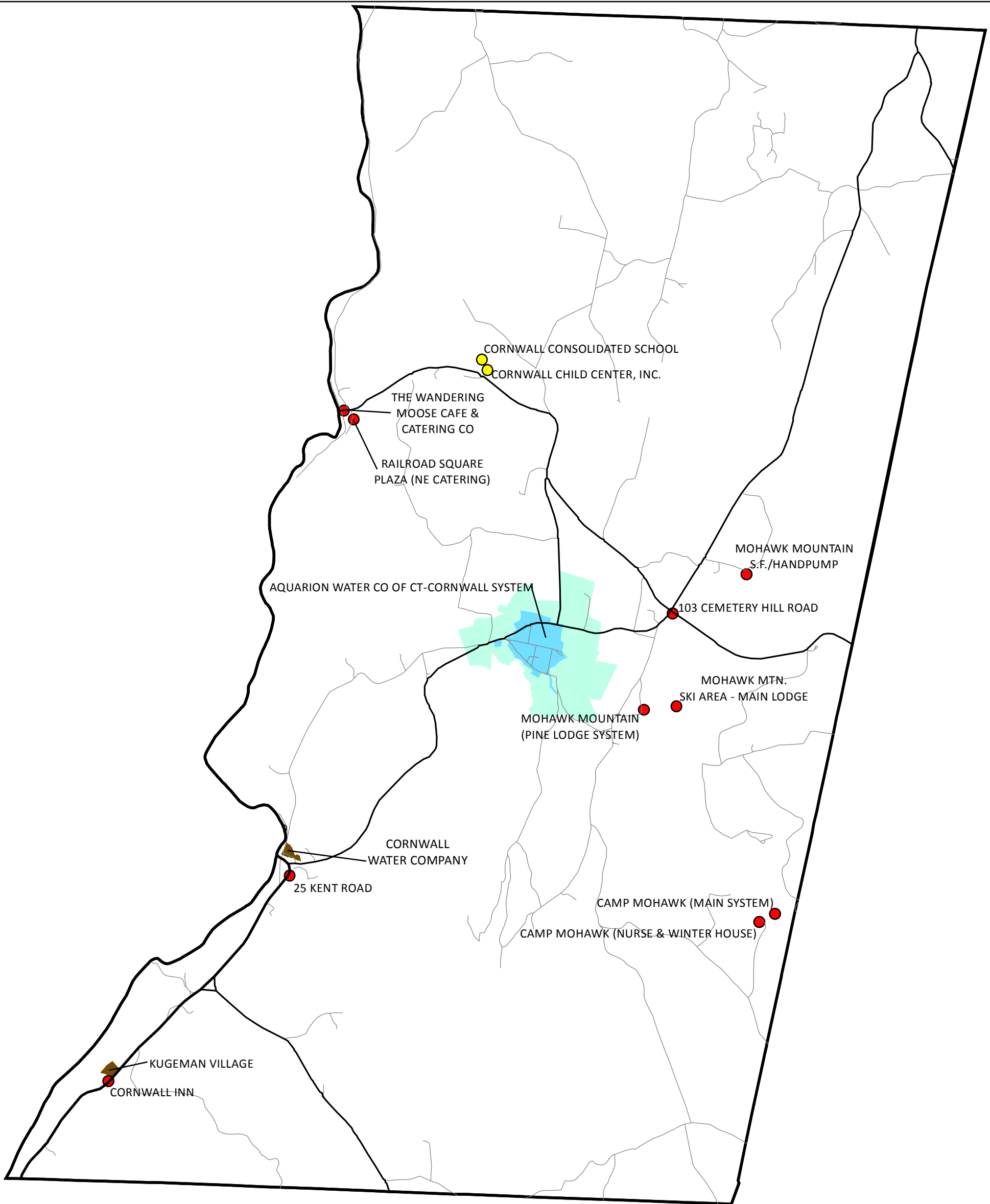
David Banker, Recording Secretary
DBanker@themdc.com
860-278-7850 Ext. 3650

1. Welcome & Roll Call (5 minutes)
2. Review and Approval of February Meeting Minutes (5 minutes)
3. Review of Formal Correspondence (5 minutes)
4. CIRCA Presentation on DPH Drinking Water Vulnerability Assessment and Resilience Plan (20 minutes)
5. Public Comment (5 minutes)
6. Consider and Approve Preliminary ESA maps for public comment (List Attached, Maps via separate link, 20 minutes)
7. Consider and Approve Preliminary ESA Document for public comment (20 minutes)
8. Review Draft Statement of Confirmation for ESA Holders (10 minutes)
9. Other Business, if time allows

If meeting is cancelled due to inclement weather, the revised meeting date will be Tuesday March 21st.

ESA Maps for Consideration - 45 Communities

Town	Map Number
Cornwall	ESA Fig. 14
Litchfield	ESA Fig. 25
Norwalk	ESA Fig. 37
Barkhamsted	ESA Fig. 2
Bethlehem	ESA Fig. 5
Bridgeport	ESA Fig. 6
Canaan	ESA Fig. 11
Colebrook	ESA Fig. 13
Darien	ESA Fig. 16
Easton	ESA Fig. 18
Fairfield	ESA Fig. 19
Goshen	ESA Fig. 20
Greenwich	ESA Fig. 21
Hartland	ESA Fig. 22
Kent	ESA Fig. 24
Middlebury	ESA Fig. 26
Monroe	ESA Fig. 27
Morris	ESA Fig. 28
New Canaan	ESA Fig. 30
New Fairfield	ESA Fig. 31
New Hartford	ESA Fig. 32
Norfolk	ESA Fig. 35
North Canaan	ESA Fig. 36
Plymouth	ESA Fig. 39
Redding	ESA Fig. 41
Roxbury	ESA Fig. 43
Salisbury	ESA Fig. 44
Sharon	ESA Fig. 46
Shelton	ESA Fig. 47
Sherman	ESA Fig. 48
Southbury	ESA Fig. 49
Stamford	ESA Fig. 50
Stratford	ESA Fig. 51
Thomaston	ESA Fig. 52
Torrington	ESA Fig. 53
Trumbull	ESA Fig. 54
Warren	ESA Fig. 55
Washington	ESA Fig. 56
Waterbury	ESA Fig. 57
Watertown	ESA Fig. 58
Weston	ESA Fig. 59
Westport	ESA Fig. 60
Wilton	ESA Fig. 61
Winchester	ESA Fig. 62
Wolcott	ESA Fig. 63



Legend

- US Route
- State Route
- Local Road
- EXISTING TRANSIENT NON-COMMUNITY PUBLIC WATER SYSTEM
- EXISTING NON-TRANSIENT NON-COMMUNITY PUBLIC WATER SYSTEM
- AQUARION WATER COMPANY PRELIMINARY EXCLUSIVE SERVICE AREA
- EXCLUSIVE SERVICE AREA UNASSIGNED (CLEAR)
- EXISTING COMMUNITY WATER SYSTEM SERVICE AREA**
- OTHER COMMUNITY WATER SYSTEM SERVICE AREA AND EXCLUSIVE SERVICE AREA
- AQUARION WATER COMPANY

ESA Fig. 14

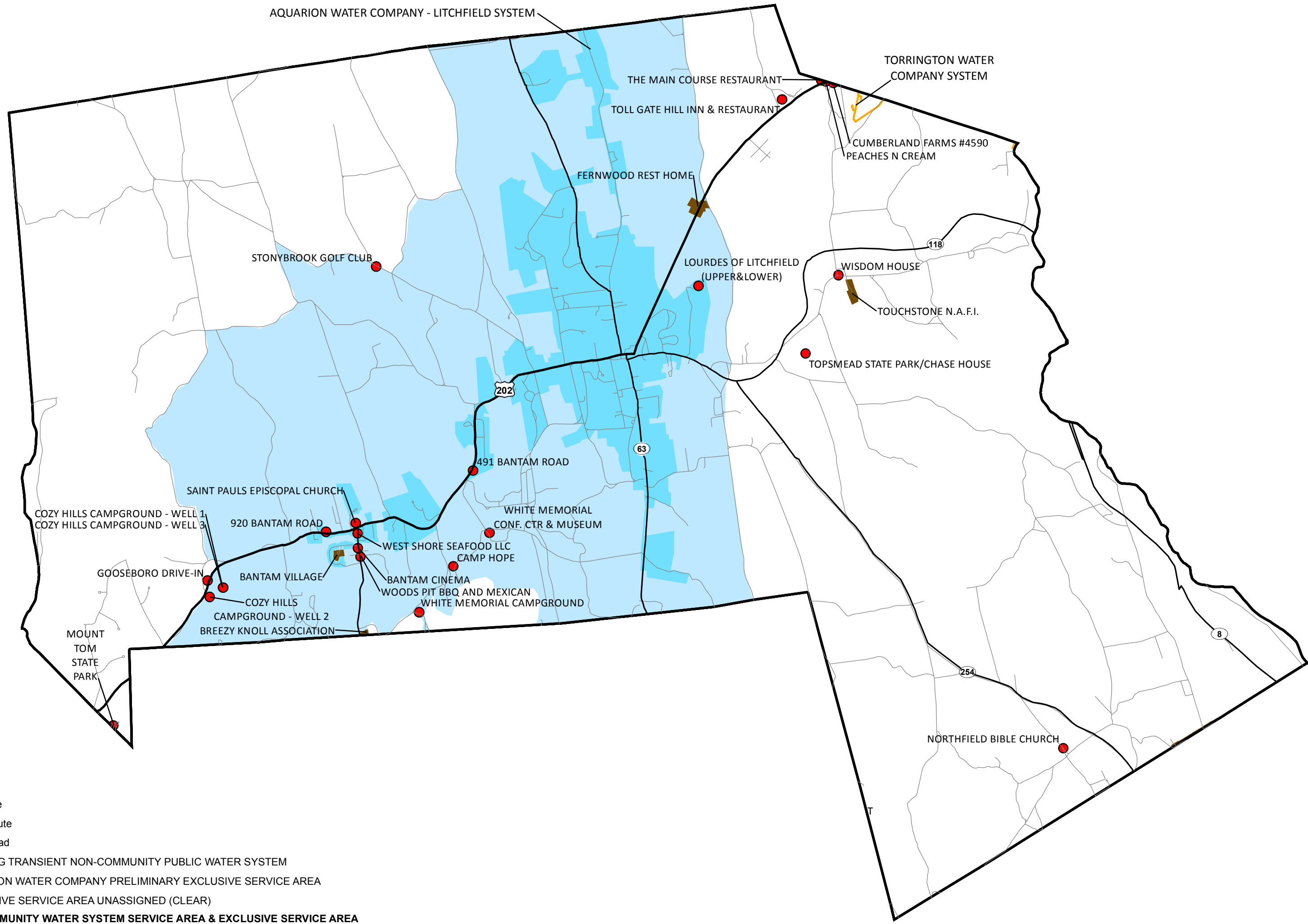
Exclusive Service Area Map	
Town of Cornwall, Connecticut	
Western WUCC	
Cornwall, CT	
DM	DM
SIB	DM
DESIGNED	CHECKED
DRAWN	
SCALE	1:50,000
DATE	FEBRUARY 27, 2017
PROJECT NO.	1017-05-04

DESCRIPTION	DATE	BY

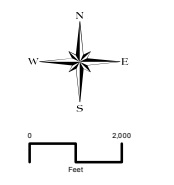
69 Realty Drive
Cheshire, Connecticut 06410
(203) 271-1773 Fax (203) 272-9733
www.miloneandmacbroom.com

1,750 Feet

M:\001\1017\05\05\Map\154.mxd Individual Towns\Western\15_Litchfield_ESA.dwg



- Legend**
- US Route
 - State Route
 - Local Road
 - EXISTING TRANSIENT NON-COMMUNITY PUBLIC WATER SYSTEM
 - AQUARION WATER COMPANY PRELIMINARY EXCLUSIVE SERVICE AREA
 - EXCLUSIVE SERVICE AREA UNASSIGNED (CLEAR)
- EXISTING COMMUNITY WATER SYSTEM SERVICE AREA & EXCLUSIVE SERVICE AREA**
- OTHER COMMUNITY WATER SYSTEM SERVICE AREA AND EXCLUSIVE SERVICE AREA
 - AQUARION WATER COMPANY
 - TORRINGTON WATER COMPANY



MILONE & MACBROOM

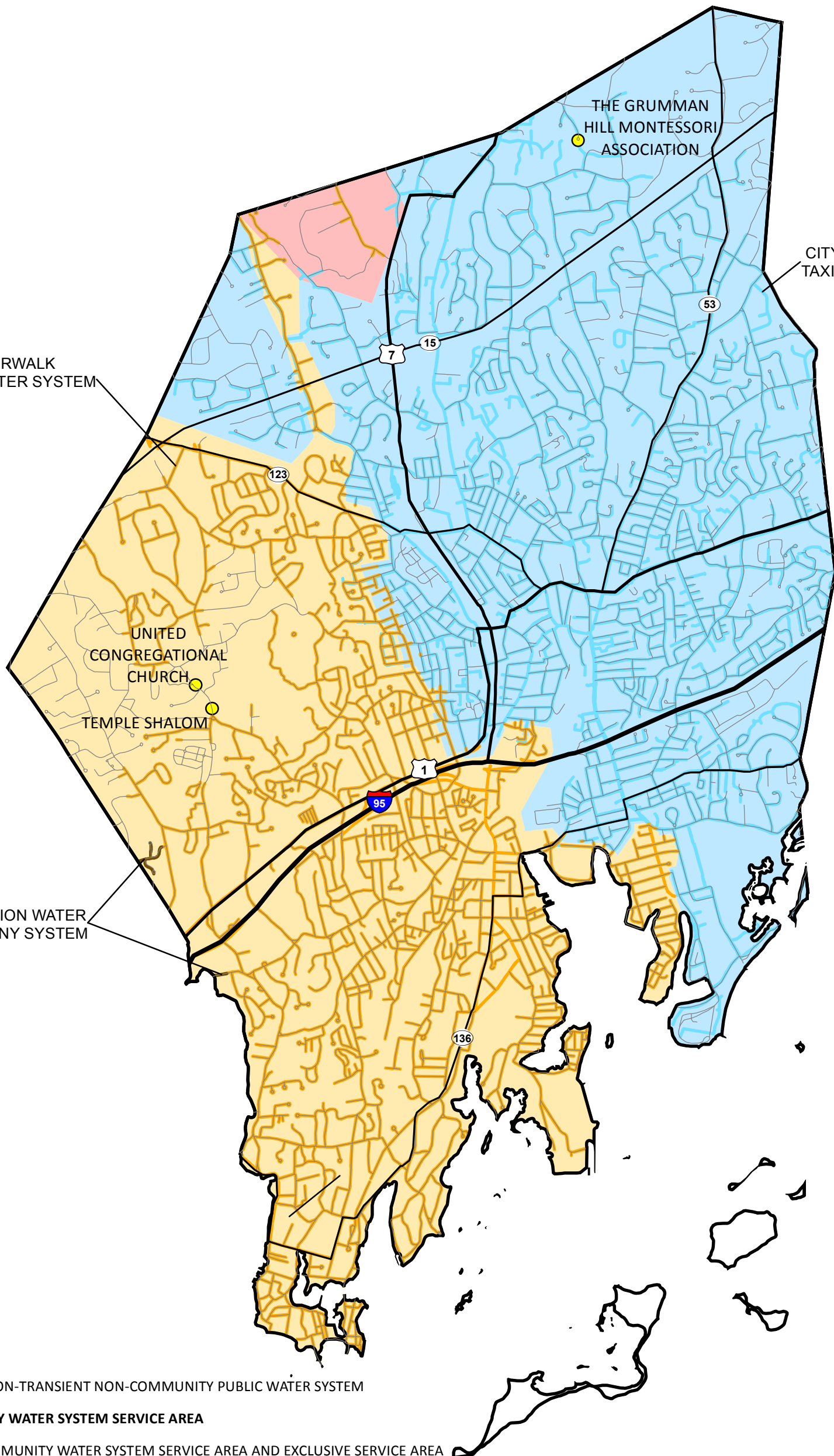
99 Realty Drive
 Cheshire, Connecticut 06410
 (860) 271-2222
 www.miloneandmacbroom.com

DESCRIPTION	DATE	BY

Preliminary Exclusive Service Area Map
Town of Litchfield, Connecticut
Western PWSMA
 Western WUCC
 Litchfield, CT

DM <small>DESIGNED</small>	SJB <small>DRAWN</small>	DM <small>CHECKED</small>
SCALE 1:50,000		
DATE FEBRUARY 27, 2017		
PROJECT NO. 1017-05-04		

ESA Fig. 25



SOUTH NORWALK
ELECTRIC & WATER SYSTEM

THE GRUMMAN
HILL MONTESSORI
ASSOCIATION

CITY OF NORWALK FIRST
TAXING DISTRICT SYSTEM

UNITED
CONGREGATIONAL
CHURCH

TEMPLE SHALOM

AQUARION WATER
COMPANY SYSTEM

Legend

- Interstate
- US Route
- State Route
- Local Road
- EXISTING NON-TRANSIENT NON-COMMUNITY PUBLIC WATER SYSTEM

EXISTING COMMUNITY WATER SYSTEM SERVICE AREA

- OTHER COMMUNITY WATER SYSTEM SERVICE AREA AND EXCLUSIVE SERVICE AREA
- NORWALK FIRST TAXING DISTRICT
- SECOND TAXING DISTRICT OF NORWALK

PRELIMINARY EXCLUSIVE SERVICE AREAS

- CITY OF NORWALK FIRST TAXING DISTRICT
- FDWD & SNEW JOINT EXCLUSIVE SERVICE AREA
- SOUTH NORWALK ELECTRIC & WATER
- EXCLUSIVE SERVICE AREA UNASSIGNED (CLEAR)

ESA Fig. 37

Exclusive Service Area Map
City of Norwalk, Connecticut
Western PWSMA
 Western WUCC
 Norwalk, CT

DESCRIPTION	DATE	BY

69 Realty Drive
 Cheshire, Connecticut 06410
 (203) 271-1773 Fax (203) 272-9733
 www.miloneandmacbroom.com

1,400
 Feet